

Schedule of Indian Bands,

Reserves and Settlements

Including -

Membership and Population

Location and Area

in Hectares

June 1, 1987

Répertoire des bandes,

réserves et

établissements indiens -

Effectif et population

location et superficie

en hectares

Le 1er juin, 1987

Source of information:	Source de renseignements:
Lands, Revenues and Trusts	Opérations des terres, des revenus
Operations	et des fidéicommiss
Publication available from:	Publication disponible au:
Reference Centre	Centre de référence
Indian and Inuit Affairs	Affaires indiennes et inuit
Les Terrasses de la Chaudière	Les Terrasses de la Chaudière
Room 1415 - Telephone (819) 997-9117	Pièce 1415 - téléphone (819) 997-9117
10 Wellington Street	10, rue Wellington
Hull, Quebec.	Hull, (Quebec)
(c)Published under the authority of the	(c)Publié avec l'autorisation de
Hon. Bill McKnight, P.C., M.P.,	l'hon. Bill McKnight, c.p., député,
Minister of Indian Affairs and	ministre des Affaires indiennes
Northern Development,	et du Nord canadien,
Ottawa, 1987.	Ottawa, 1987.
QS-5213-000-BB-A2	QS-5213-000-BB-A2

TABLE OF CONTENTS/TABLEAU DE MATIERES

REGION/RÉGION

Atlantic/Atlantique

Quebec/Québec

Ontario

Manitoba

Saskatchewan

Alberta

British Columbia/Colombie Britannique

Northwest Territories/Territoires du Nord-Ouest

Yukon

Canada - All Regions/Toutes les régions

Region - Région ATLANTIC/ATLANTIQUE			District ATLANTIC REGIONAL OFFICE - (201) AMHERST (N.E.-N.S.) BUREAU REGIONAL DE L'ATLANTIQUE				
Band - Bande			Reserve/Settlement - Réserve/Établissement				
Name Nom	Identifier number Numéro d'identification	Band Membership Effectif de la bande	Name - Nom	Location	Hectares	Identifier Number Numéro d'identification	Population
...	...	Dec. 31 31 déc. 1986	Dec. 31 31 déc. 1986
Abegweit	001	233	Morell 2	38.6 Km NE/NE of/de Charlottetown	83.0	06000	12
...	Rocky Point 3	...	3.0	06001	27
...	Scotchfort 4	24 Km NE/NE of/de Charlottetown	54.6	06002	119
...	Total:	140.6	...	158
Lennox Island	002	417	Lennox Island 1	24 Km N/N of/de Summerside	534.2	06003	234
Miawpukek (Conne River)	047	684	Conne River	Newfoundland	-	06068	-
Total du/of district	...	1,334	674.8	...	392

Region - Région ATLANTIC/ATLANTIQUE			District	NEW BRUNSWICK (271) FREDERICTON, N.B./NOUVEAU BRUNSWICK			
Band - Bande			Reserve/Settlement - Réserve/Établissement				
Name Nom	Identifier number Numéro d'identification	Band Membership Effectif de la bande	Name - Nom	Location	Hectares	Identifier Number Numéro d'identification	Population
...	...	Dec. 31 31 déc. 1986	Dec. 31 31 déc. 1986
Big Cove	003	1,598	Richibucto 15	8 Km SW/SO of/de Rexton	1,667.3	06004	1,452
Buctouche	004	55	Buctouche 16	3 Km SW/SO of/de Buctouche	62.3	06005	16
Burnt Church	005	911	Burnt Church 14	32 Km NE/NE of/de Chatham	985.4	06006	751
...	Pokemouche 13	-	151.4	06007	-
...	Tabusintac 9	-	3,268.7	06008	-
...	Total:	4,405.5
Edmundston	006	119	St. Basile 10	1.6 Km E/E of/de Edmundston	310.0	06009	80
Eel Ground	007	522	Big Hole Tract 8 (South half/Partie sud)	-	1,740.2	06010	-
...	Eel Ground 2	5 Km W/O of/de Newcastle	1,072.8	06011	314
...	Renous 12	-	10.0	06012	-
...	Total:	2,823.0
Eel River	008	330	Eel River 3	3 Km S/S of/de Dalhousie	122.0	06013	217
...	Indian Ranch Moose Meadows 4	-	45.7	06066	-
...	Moose Meadows 4	-	404.7	06067	-
...	Total:	572.4
Fort Folly	009	47	Fort Folly 1	1.6 Km SE/SE of/de Dorchester	40.6	06014	30
Indian Island	010	88	Indian Island 28	8 Km NE/NE of/de Rexton	26.4	06015	25
Kingsclear	011	479	Kingsclear 6	14 Km W/O of/de Fredericton	374.7	06016	307

Region - Région ATLANTIC/ATLANTIQUE			District NEW BRUNSWICK (271) FREDERICTON, N.B./NOUVEAU BRUNSWICK				
Band - Bande			Reserve/Settlement - Réserve/Établissement				
Name Nom	Identifier number Numéro d'identification	Band Membership Effectif de la bande	Name - Nom	Location	Hectares	Identifier Number Numéro d'identification	Population
...	...	Dec. 31 31 déc. 1986	Dec. 31 31 déc. 1986
Oromocto	012	225	Oromocto 26	26 Km S/S of/de Fredericton	19.5	06017	142
Pabineau	013	98	Pabineau 11	8 Km S/S of/de Bathurst	429.1	06018	51
Red Bank	014	334	Big Hole Tract 8 (north half/partie nord)	-	1,396.2	06019	-
...	Indian Point 1	-	242.8	06020	-
...	Red Bank 4	22.5 Km W/O of/de Newcastle	1,457.0	06021	268
...	Red Bank 7	-	1,011.7	06022	-
...	Total:	4,107.7
Saint Mary's	015	648	Devon 30	6 Km E/E of/de Fredericton	133.2	06023	423
...	St. Mary 24	-	1.0	06024	-
...	Total:	132.5
Tobique	016	1,227	Tobique 20	27 Km S/S of/de Grand Falls	2,724.0	06025	732
Woodstock	017	454	Woodstock 23	5 Km S/S of/de Woodstock	91.9	06026	208
(Set aside for the Amalecite Indians in New Brunswick/Mis de côté pour les indiens Amalecite du Nouveau	-	-	The Brothers 18	-	4.0	06027	-

Brunswick)							
General List/Liste générale	...	25
Total of/du District	...	7,160	17,790.9	...	5,016

Region - Région			District				
ATLANTIC/ATLANTIQUE			NOVA SCOTIA (274) HALIFAX, N.S./N.E./NOUVELLE ECOSSE				
Band - Bande			Reserve/Settlement - Réserve/Établissement				
Name Nom	Identifier number Numéro d'identification	Band Membership Effectif de la bande	Name - Nom	Location	Hectares	Identifier Number Numéro d'identification	Population
...	...	Dec. 31 31 déc. 1986	Dec. 31 31 déc. 1986
Acadia	018	476	Gold River 21	-	270.2	06028	18
...	Medway River 11	-	4.3	06029	-
...	Ponhook Lake 10	-	101.8	06030	-
...	Wildcat 12	111 Km SW/SO of/de Halifax	465.4	06031	27
...	Yarmouth 33	-	8.6	06032	30
...	Total:	850.3	...	75
Afton	019	281	Franklin Manor (part/partie) 22	-	196.2	06033	-
...	Pomquet & Afton 23	32 Km W/O of/de Inkerman	191.5	06034	162
...	Total:	387.7
Annapolis Valley	020	130	Cambridge 32	69 Km NW/NO of/de Halifax	18.7	06035	58
...	St. Croix 34	-	126.2	06037	-
...	Total:	144.9	...	58
Bear River	021	131	Bear River 6	17.7 Km SE/SE of/de Digby	633.8	06038	30
...	Bear River 6A	-	31.2	06039	-
...	Bear River 6B	-	24.3	06040	12
...	Total:	689.3	...	42
Chapel Island	022	281	Chapel Island 5	69 Km SW/SO of/de Sydney	592.5	06041	217
...	Malagawatch 4*	-	-	06042	*-
Eskasoni	023	2,097	Eskasoni 3	40 Km SW/SO of/de Sydney	3,504.6	06043	1,887
...	Eskasoni 3A	-	28.5	06044	-
...	Malagawatch 4*	-	-	...	*-
...	Total:	3,533.1
Horton	030	129	Horton 35	-	171.1	06036	15

Region - Région			District				
ATLANTIC/ATLANTIQUE			NOVA SCOTIA (274) HALIFAX, N.S./N.E./NOUVELLE ECOSSE				
Band - Bande			Reserve/Settlement - Réserve/Établissement				
Name Nom	Identifier number Numéro d'identification	Band Membership Effectif de la bande	Name Nom	Location	Hectares	Identifier Number Numéro d'identification	Population
...	...	Dec. 31 31 déc. 1986	Dec. 31 31 déc. 1986
Membertou (Sydney)	026	567	Caribou Marsh 29	-	219.3	06054	-
...	Malagawatch 4*	-	-	06042	*-
...	Membertou 28B	1.6 Km S/S of/de Sydney	45.2	06056	392
...	Sydney 28A	-	5.1	06055	-
...	Total:	269.6
Millbrook (Truro)	027	548	Beaver Lake 17	-	49.4	06057	-
...	Cole Harbour 30	-	18.6	06058	7
...	Millbrook 27	8 Km S/S of/de Truro	300.4	06059	272
...	Sheet Harbour 36	-	32.7	06060	12
...	Truro 27A	-	16.7	06061	-
...	Truro 27B	-	16.4	06062	-
...	Truro 27C	-	9.5	06063	-
...	Total:	443.7	...	291
Pictou Landing	024	340	Boat Harbour West 37	-	98.2	06047	-
...	Fisher's Grant 24	10 Km N/N of/de New Glasgow	92.8	06048	229
...	Fisher's Grant 24G	-	60.0	06049	-
...	Franklin Manor 22 (part/partie)	-	212.5	06033	-
...	Merigomish Harbour 31	-	14.2	06050	-
...	Total:	477.7
Shubenacadie	025	1,228	New Ross 20	-	408.3	06051	-
...	Pennal 19	-	43.5	06052	14
...	Shubenacadie 13 (Grand Lake)	-	412.0	06053	-

...	Shubenacadie 14 (Indian Brook)	29 Km SW/SO of/de Truro	1,234.2	06070	787
...	Total:	2,098.0	...	801

Region - Région ATLANTIC/ATLANTIQUE			District NOVA SCOTIA (274) HALIFAX, N.S./N.E./NOUVELLE ECOSSE				
Band - Bande			Reserve/Settlement - Réserve/Établissement				
Name Nom	Identifier number Numéro d'identification	Band Membership Effectif de la bande	Name Nom	Location	Hectares	Identifier Number Numéro d'identification	Population
...	...	Dec. 31 31 déc. 1986	Dec. 31 31 déc. 1986
Wagmatcook	028	433	Malagawatch 4*	...	-	06042	*-
...	Margaree 258	06045	-
...	Wagmatcook 1	51 Km W/O of/de Sydney	319.7	06046	327
...	Total:	320.5
Whycocomagh	029	501	Malagawatch 4*	...	-	06042	*-
...	Whycocomagh 2	70 Km W/O of/de Sydney	828.5	06065	452
...	Malagawatch 4*	62 Km SW/SO of/de Sydney	*661.3	06042	*-
Total of/du District	...	7,142	11,468.2	...	4,948
TOTAL OF THE/DE LA REGION	...	15,636	29,933.9	...	10,356
[*Owned jointed by Chapel Island, Eskasoni, Wagmatcook, Sydney and Whycocomagh Bands./ Possédée conjointement par les bandes de Chapel Island, Eskasoni, Wagmatcook, Sydney et Whycocomagh.]							

Region - Région			District				
ATLANTIC/ATLANTIQUE			ALL DISTRICTS/TOUS LES DISTRICTS				
Band - Bande			Reserve/Settlement - Réserve/Établissement				
Name Nom	Identifier number Numéro d'identification	Band Membership Effectif de la bande	Name Nom	Location	Hectares	Identifier Number Numéro d'identification	Population
...	...	Dec. 31 31 déc. 1986	Dec. 31 31 déc. 1986
Atlantic Regional office/Bureau régional de l'Atlantique	...	1,334	674.8	...	392
New Brunswick/Nouveau Brunswick	...	7,160	17,790.9	...	5,016
Nova Scotia/Nouvelle Ecosse	...	7,142	11,468.2	...	4,948
TOTAL OF THE/DE LA REGION	...	15,636	29,933.9	...	10,356

INDIAN BANDS - ATLANTIC REGION

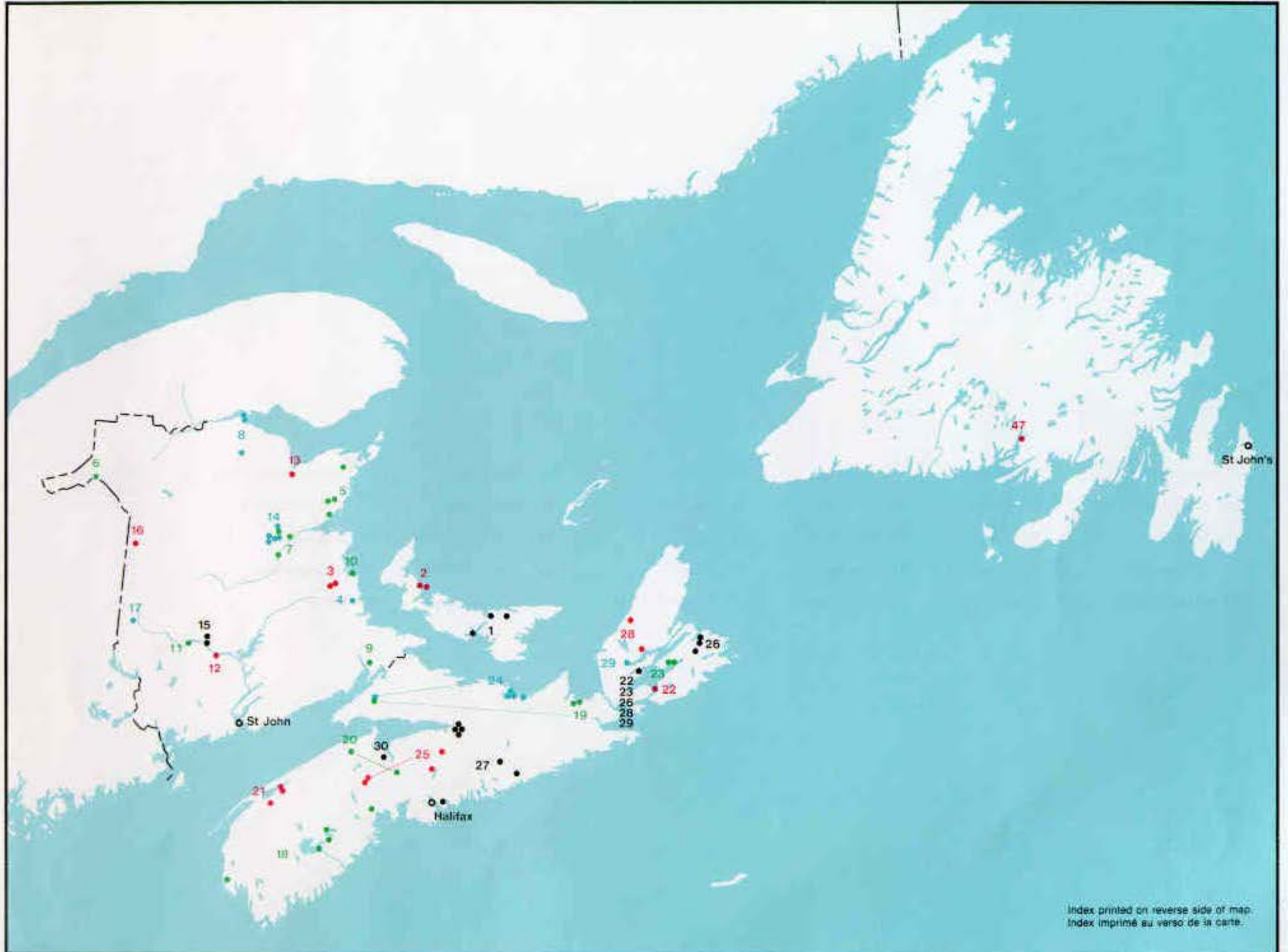
BANDES INDIENNES - RÉGION DE L'ATLANTIQUE



Indian and Northern
Affairs Canada

Affaires indiennes
et du Nord Canada

INDIAN BANDS — ATLANTIC REGION
BANDES INDIENNES — RÉGION DE L'ATLANTIQUE



Index printed on reverse side of map.
Index imprimé au verso de la carte.

Band identifier number	123	No d'identification de la bande
Location of reserve or settlement	●	Lieu de la réserve ou de l'établissement

1 Abegweit	6 Edmundston	11 Kingsclear	16 Tobique	21 Bear River	26 Membertou (Sydney)	47 Miapukek (Conne River)
2 Lennox Island	7 Eel Ground	12 Oromocto	17 Woodstock	22 Chapel Island	27 Millbrook (Truro)	...
3 Big Cove	8 Eel River	13 Pabineau	18 Acadia	23 Eskasoni	28 Wagmatcook	...
4 Buctouche	9 Fort Folly	14 Red Bank	19 Afton	24 Pictou Landing	29 Whycomomagh	...
5 Burnt Church	10 Indian Island	15 Saint Mary's	20 Annapolis Valley	25 Shubenacadie	30 Horton	...

Region - Région QUEBEC			District CENTRE DE SERVICES DE L'ABITIBI (CRIS) (372) VAL D'OR, QUEBEC ABITIBI (CRES) SERVICE CENTRE (372) VAL D'OR, QUEBEC				
Band - Bande			Reserve/Settlement - Réserve/Établissement				
Name Nom	Identifier number Numéro d'identification	Band Membership Effectif de la bande	Name Nom	Location	Hectares	Identifier Number Numéro d'identification	Population
...	...	Dec. 31 31 déc. 1986	Dec. 31 31 déc. 1986
Abitibiwinni	055	511	Abitibi 70*	06093	-
...	Pikogan	3.6 Km N/N de/of Amos	52.2	06094	337
Barriere Lake	074	423	Rapid Lake	121 Km NO/NW de/of Maniwaki	29.6	06135	354
Grand Lac Victoria	062	270	Grand Lac Victoria (établissement indien/Indian settlement)	-	-	06142	+227
Kipawa	065	263	Kebaowek	40 Km N/N de/of Timiskaming	21.5	06140	142
Lac Simon	063	614	Lac Simon	32 Km SE/SE de/of Val d'Or	272.0	06134	469
Long Point	067	398	Winneway établissement indien/Indian settlement	...	-	06133	+163
Timiskaming	064	715	Timiskaming 19	32 Km NE/NE de/of Cobalt, Ont.	1,922.3	06092	353
Wolf Lake	068	64	Pas de réserve/No reserve	...	-	-	-
Total du/of District	...	3,258	2,297.6	...	1,655
[+ Établissements/Settlements]	+390
[* Possédée conjointement par les bandes Abitibiwinni et Abitibi (Ontario).]							
[* Owned jointly by the Abitibiwinni and Abitibi Ontario Bands.]							

Le terrain est situé dans la province d'Ontario et est administré par le district de Sudbury.

Land is located in the Province of Ontario and administered by the Sudbury District.

Region - Région QUEBEC			District CENTRE DE SERVICES DE L'ABITIBI (CRIS) (372) VAL D'OR, QUEBEC ABITIBI (CREE) SERVICE CENTRE (372) VAL D'OR, QUEBEC				
Band - Bande			Reserve/Settlement - Réserve/Établissement				
Name Nom	Identifier number Numéro d'identification	Band Membership Effectif de la bande	Name Nom	Location	Hectares	Identifier Number Numéro d'identification	Population
...	...	Dec. 31 31 déc. 1986	Dec. 31 31 déc. 1986
Chisasibi	058	1,936	Chisasibi (établissement/ settlement)	-	-	06128	+1,831
Eastmain	057	367	Eastmain	James Bay rivage est/east shore	3.2	06132	...
...	Eastmain Village indien/Indian village	06357	+321
Great Whale River	095	424	Whapmagoostui (établissement/settlement)	-	...	06112	+402
Mistassini	075	2,353	Mistassini	120 Km NO/NW de/of Lac St. John	2,355.8	06127	1,469
Nemaska	059	235	Lac Champion (établissement/settlement)	-	...	06126	+223
Old Factory	060	828	Old Factory (établissement/settlement) Wemindji	-	...	06130	+694
Waskaganish (Rupert House)	061	1,378	Rupert House (établissement/settlement)	-	...	06129	+1,092
Waswanipi	056	989	Waswanipi	193 Km NE/NE de/of Val D'Or	251.0	06131	25
Total du/of District	...	8,510	2,610.0	...	1,494
[+ Établissements/Settlements]	+4,563

Les huit communautés ci-haut mentionnées sont situées P l'extérieur des limites des terres la catégorie 1A./

The above eight communities all lie within the exterior boundaries of Category 1A lands.

... ..

Region - Région QUEBEC			District CENTRE DE SERVICES DE MONTREAL (373) MONTREAL, QUEBEC MONTREAL SERVICE CENTRE (373) MONTREAL, QUEBEC				
Band - Bande			Reserve/Settlement - Réserve/Établissement				
Name Nom	Identifier number Numéro d'identification	Band Membership Effectif de la bande	Name Nom	Location	Hectares	Identifier Number Numéro d'identification	Population
...	...	Dec. 31 31 déc. 1986	Dec. 31 31 déc. 1986
Abenakis de/of Wôlinak	071	131	Wôlinak 11 (Becancour 11)	16 Km E/E de/of Trois-Rivières	69.1	06098	55
Kahnawake	070	5,878	Kahnawake 14	8 Km SO/SW de/of Montreal	5,477.1	06097	5,583
...	*Doncaster 17	06096	*6
...	5,589
Kanesatake	069	1,234	±Oka 16	25 Km O/W de/of Montreal	7,355.7	06095	+679
...	*Doncaster 17	06096	...
Odanak	072	917	Odanak 12	24 Km E/E de/of Sorel	506.7	06099	218
River Desert	073	1,480	Maniwaki 18	O/W rive/bank de/of Rivière Gatineau/Gatineau River	17,370.7	06100	1,043
Liste générale/General List	...	7	-
Total du/of District	...	9,674	30,779.3	...	6,905
[+ Établissement/Settlement]	+679
[* Possédée conjointement par les bandes de Kahnawake et de Kanesatake]							
[* Owned jointly by the Kahnawake and Kanesatake Bands.]							
[± N'est pas encore considérée comme une réserve selon la loi sur les indiens.]							
[± Not a reserve within the meaning of the Indian Act.]							

...
...

Region - Région QUEBEC			District BUREAU REGIONAL DU QUEBEC (301 - 302) ST. ROCH, QUEBEC QUEBEC REGIONAL OFFICE (301 - 302) ST. ROCH, QUEBEC				
Band - Bande			Reserve/Settlement - Réserve/Établissement				
Name Nom	Identifier number Numéro d'identification	Band Membership Effectif de la bande	Name Nom	Location	Hectares	Identifier Number Numéro d'identification	Population
...	...	Dec. 31 31 déc. 1986	Dec. 31 31 déc. 1986
Gaspé	053	260	Pas de réserve/no reserve	-	-	-	-
Micmacs de/of Maria	052	613	Maria 2	56 Km E/E de/of Restigouche	165.9	06089	401
Nation Huronne Wendat	050	1,890	Village des Hurons, Wendake	8 Km O/W de/of Quebec	113.3	06086	839
Restigouche	051	1,992	Restigouche 1	...	3,294.2	06088	1,361
Viger	054	135	Cacouna 22	193 Km NE/NE de/of Quebec	-	06090	...
...	Whitworth 21	180 Km NE/NE de/of Quebec	173.4	06091	-
Total du/of District	...	4,890	3,746.8	...	2,601

Region - Région			District				
QUEBEC			SEPT ILES (379) SEPT ILES, QUEBEC				
Band - Bande			Reserve/Settlement - Réserve/Établissement				
Name Nom	Identifier number Numéro d'identification	Band Membership Effectif de la bande	Name Nom	Location	Hectares	Identifier Number Numéro d'identification	Population
...	...	Dec. 31 31 déc. 1986	Dec. 31 31 déc. 1986
Betsiamites	085	2,185	Betsiamites 3	40 Km SE/SE de/of Baie- Comeau	25,536.2	06110	2,034
Mingan	082	349	Mingan	-	1,813.0	06137	336
Montagnais de/of Les Escoumins	086	231	Les Escoumins	32 Km NO/NW de/of Rivière Saguenay	38.4	06111	131
Montagnais de Schefferville	087	504	Matimekosh	-	16.0	06136	450
...	Lac John	161 Km N/N de/of Quebec	23.4	06138	69
...	Total:	606.1	...	519
Montagnais de Sept-Iles et Maliotenam	080	1,881	Maliotenam 27A	16 Km E/E de/of Sept Iles	499.3	06107	928
...	Seven Islands 27 (Pt-des Saubles)	...	106.8	06106	714
...	Total:	606.1	...	1,642
Naskapis de Schefferville	081	409	Kawawachikamach (établissement/settlement)	-	-	06085	+233
Montagnais de Natashquan	083	501	Natashquan 1	Rivage nord - St. Laurent/north shore St. Lawrence River	14.5	06108	481
Romaine	084	670	Romaine 2	145 Km NE/NE de/of Anticosti Island	40.5	06109	665
Montagnais de Pakua Shipi (St. Augustin)	088	132	St. Augustin établissement indien/Indian settlement	-	-	06139	+126
Liste générale/General List	...	1	-

Total du/of District	...	6,863	28,088.1	...	5,808
[+ Établissements/Settlements]	+359
TOTAL DE LA/OF THE REGION	...	38,962	74,881.0	...	22,896

INDIAN BANDS - QUEBEC REGION

BANDES INDIENNES - RÉGION DU QUÉBEC



Indian and Northern
Affairs Canada

Affaires indiennes
et du Nord Canada

INDIAN BANDS — QUEBEC REGION
BANDES INDIENNES — RÉGION DU QUÉBEC



Index printed on reverse side of map.
Index imprimé au verso de la carte.

Band identifier number 123 No d'identification de la bande
Location of reserve or settlement • Lieu de la réserve ou de l'établissement



50 National Huronne Wendat (Hurons of Lorette)	58 Chisasibi (Fort George)	67 Long Point	75 Mistassini	83 Montagnais de Natashquan (Natashquan)
51 Restigouche	59 Nemaska	68 Wolf Lake	76 Montagnais of Lake St. John	84 Romaine
52 Micmacs of Maria	60 Wemindji (Old Factory)	69 Kanasatake (Oka)	77 Weymontachie	85 Betsiamites
53 Gaspé	61 Waskaganish (Rupert House)	70 Kahnawake	78 Manowan	86 Montagnais de Les Escoumins
54 Viger	62 Grand Lac Victoria	71 Abenakis de Wôlinak	79 Obedjiwan	87 Montagnais de Schefferville
55 Abitibiwinni	63 Lac Simon	72 Odanak	80 Montagnais de Ushat et Maliotenam	88 Montagnais de Pakua Shipi (St. Augustin)
56 Waswanipi	64 Timiskaming	73 River Desert	81 Naskapis de Schefferville	95 Whapmagoostui (Great Whale River)
57 Eastmain	65 Kipawa	74 Barriere Lake	82 Mingan	...

Region - Région			District				
ONTARIO			BRANTFORD (479) BRANTFORD, ONTARIO				
Band - Bande			Reserve/Settlement - Réserve/Établissement				
Name Nom	Identifier number Numéro d'identification	Band Membership Effectif de la bande	Name Nom	Location	Hectares	Identifier Number Numéro d'identification	Population
...	...	Dec. 31 31 déc. 1986	Dec. 31 31 déc. 1986
Mississaugas of the Credit	120	856	New Credit 40A	16 Km SE/SE of/de Brantford	2,392.6	06223	256
*Six Nations of the Grand River	121	*12,791	Glebe Farm 40B	SE/SE of/de Brantford	41.2	06224	-
...	Six Nations 40	8 Km SE/SE of/de Brantford	18,133.0	06225	*5,617
...	Total:	18,174.2
The Bay of Quinte Mohawk	244	*364	191
Bearfoot Onondaga	248	*345	160
Deleware	253	*388	202
Konadaha Seneca	251	*255	129
Lower Cayuga	250	*1,888	710
Lower Mohawk	254	*2,097	869
Niharondasa Seneca	252	*210	122
Oneida	246	*1,074	554
Onondaga Clear Sky	247	*390	136
Tuscarora	245	*1,071	469
Upper Cayuga	249	*1,586	782
Upper Mohawk	257	*2,851	1,232

Region - Région			District				
ONTARIO			BRANTFORD (479) BRANTFORD, ONTARIO				
Band - Bande			Reserve/Settlement - Réserve/Établissement				
Name Nom	Identifier number Numéro d'identification	Band Membership Effectif de la bande	Name Nom	Location	Hectares	Identifier Number Numéro d'identification	Population
...	...	Dec. 31 31 déc. 1986	Dec. 31 31 déc. 1986
Walker Mohawk	255	*271	101
General list/liste générale	...	-	6.8	...	1
Total of/du District	...	13,647	20,567.3	...	5,914
[* The Six Nations of the Grand River is comprised of 13 groups.]							
[* La Bande de Six Nations de la Grand River est composée de 13 groupes.]							

Region - Région			District				
ONTARIO			BRUCE (478) SOUTHAMPTON, ONTARIO				
Band - Bande			Reserve/Settlement - Réserve/Établissement				
Name Nom	Identifier number Numéro d'identification	Band Membership Effectif de la bande	Name Nom	Location	Hectares	Identifier Number Numéro d'identification	Population
...	...	Dec. 31 31 déc. 1986	Dec. 31 31 déc. 1986
Chippewas of Nawash	122	1,068	Cape Croker 27	West shore/rive ouest of/de Georgian Bay	6,293.0	06218	549
...	Cape Croker Hunting Ground 60B	43 Km SE/SE of/de Manitoulin Island	890.3	06219	-
...	Total:	7,183.3
Saugeen	123	965	Chief's Point 28	East shore/rive est of/de Lake/Lac Huron	518.0	06220	-
...	Saugeen 29	24 Km W/O of/de Owen Sound	3,815.0	06221	607
...	Saugeen Hunting Grounds 60A	43 Km SE/SE of/de Manitoulin Island	728.5	06222	-
...	Total:	5,061.5
...	Saugeen and Cape Croker Fishing Island 1*	06143	...
Total of/du District	...	2,033	12,244.8	...	1,156
[* Established for the joint use of the Chippewas of Nawash and Saugeen Bands.]							
[* Etablie pour l'usage conjointement des bandes Chippewas de Nawash et Saugeen.]							

Region - Région			District				
ONTARIO			FORT FRANCIS (485) FORT FRANCES, ONTARIO				
Band - Bande			Reserve/Settlement - Réserve/Établissement				
Name Nom	Identifier number Numéro d'identification	Band Membership Effectif de la bande	Name Nom	Location	Hectares	Identifier Number Numéro d'identification	Population
...	...	Dec. 31 31 déc. 1986	Dec. 31 31 déc. 1986
Big Grassy	124	332	Big Grassy River 35G	77 Km SE/SE of/de Kenora	3,615.1	06226	212
...	Lake of the Woods 35J	40 Km SW/SO of/de Kenora	1,408.7	06227	-
...	Naongashing 35A	-	518.0	06228	-
...	Obabikong 35B	-	712.3	06229	-
...	Total:	6,254.1
Big Island	125	239	Big Island 31D	70 Km S/S of/de Kenora	370.3	06230	-
...	Big Island 31E	69 Km S/S of/de Kenora	777.0	06231	-
...	Big Island 31F	-	354.0	06232	-
...	Big Island Mainland 93	77 Km SE/SE of/de Kenora	42.5	06233	53
...	Lake of the Woods 31B	-	294.0	06234	-
...	Lake of the Woods 31C	-	323.7	06235	-
...	Lake of the Woods 31G	-	111.3	06236	-
...	Lake of the Woods 31H	S/S of/de Lake of the Woods	963.6	06237	-
...	Naongashing 31A	-	518.0	06238	-
...	Shoal Lake 31J	-	518.0	06239	-
...	Saug-A-Gaw- Sing 1	-	58.3	06144	-
...	Total:	4,330.7
Couchiching	126	935	Agency 1*	-	-	06336	-
...	Couchiching 16A	SW/SO shore/rive of/de Rainy Lake	6,422.5	06241	428

Lac La Croix	127	246	Neguaguon Lake 25D	200 Km NW/NO of/de Thunder Bay	6,214.1	06242	219
Naicatchewenin	128	210	Agency 1*	...	-	06336	-
...	Rainy Lake 17A	In/dans Rainy Lake	1,501.8	06243	170
...	Rainy Lake 17B	8 Km W/O of/de Rainy Lake I.R.	987.5	06244	4
...	Total:	2,489.3	...	174

Region - Région			District				
ONTARIO			FORT FRANCIS (485) FORT FRANCES, ONTARIO				
Band - Bande			Reserve/Settlement - Réserve/Établissement				
Name Nom	Identifier number Numéro d'identification	Band Membership Effectif de la bande	Name Nom	Location	Hectares	Identifier Number Numéro d'identification	Population
...	...	Dec. 31 31 déc. 1986	Dec. 31 31 déc. 1986
Nicickousemenecaning	129	128	Agency 1*	-	-	06336	-
...	Rainy Lake 26A	In/dans NE/NE of/de Rainy Lake	1,909.7	06245	87
...	Rainy Lake 26B	-	1,068.4	06246	-
...	Rainy Lake 26C	-	1,107.6	06247	-
...	Total:	4,085.7
Ojibways of Onegaming	131	390	Sabaskong Bay 35C	18 Km E/E of/de Sabaskong Bay	777.0	06250	-
...	Sabaskong Bay 35D	On east shore/sur la rive est of/de Sabaskong Bay	503.7	06251	242
...	Sabaskong Bay 35F	-	518.0	06252	-
...	Sabaskong Bay 35H	-	259.0	06253	-
...	Total:	2,057.7
...	Long Sault 12	...	3.0	06146	-
Rainy River	130	563	Manitou Rapids 11	40 Km W/O of/de Rainy Lake	2,267.1	06248	215
...	Wild Lands 15M	-	193.8	06249	-
...	Total:	2,463.9
Seine River	132	442	Seine River 23A	64 Km E/E of/de Rainy Lake	1,758.8	06254	244
				32 Km E/E			

...	Seine River 23B	of/de Rainy Lake	904.5	06255	2
...	Sturgeon Falls 23	-	2,488.9	06256	6
...	Total:	5,152.2	...	252
Stangecoming	133	43	Agency 1*	In/dans SW/SO of/de Rainy Lake	-	06336	-
...	Rainy Lake 18C	16 Km S/S of/de Rainy Lake	1,562.6	06257	17
[+ For use of the various Bands as Camping grounds - A l'usage de plusieurs bandes comme terrain de camping.]			...	+Agency 30	...	06240	...
[* Owned jointly by the Couchiching, Naicatchewenin, Nicickousemencaning, and Stangecoming Bands -]			...	Agency 1*	51.4
[* Possédée conjointement par les bandes de Couchiching, Naicatchewenin, Nicickousemencaning et Stangecoming.]				
Total of/du District	...	3,528	41,084.2	...	1,899

Region - Région			District				
ONTARIO			KENORA (487) KENORA, ONTARIO				
Band - Bande			Reserve/Settlement - Réserve/Établissement				
Name Nom	Identifier number Numéro d'identification	Band Membership Effectif de la bande	Name Nom	Location	Hectares	Identifier Number Numéro d'identification	Population
...	...	Dec. 31 31 déc. 1986	Dec. 31 31 déc. 1986
Dalles	147	145	The Dalles 38C	8 Km NW/NO of/de Kenora	3,257.0	06265	21
Eagle Lake	148	200	Eagle Lake 27	13 Km SW/SO of/de Dryden	3,592.0	06266	136
Grassy Narrows	149	740	English River 21	40 Km NE/NE of/de Kenora	4,145.7	06267	502
Islington	150	971	Islington 29	8 Km E/E of/de Manitoba boundary	8,480.0	06268	647
...	One Man Lake 29	-	270.3	06269	-
...	Swan Lake 29	-	1,326.1	06270	-
...	Total:	10,076.4
Northwest Angle 33	151	226	Northwest Angle 33B	6 Km E/E of/de Manitoba boundary	1,335.0	06272	102
...	Whitefish Bay 33A	E/E of/de Whitefish Bay	1,251.0	06273	17
...	Total:	2,586.0	...	119
Northwest Angle 37	152	147	Big Island 37	-	787.5	06274	-
...	Lake of the Woods 34	-	259.4	06275	-
...	Lake of the Woods 37	19 Km E/E of/de boundary of/de Manitoba frontier	1,137.0	06276	12
...	Lake of the Woods 37B	-	106.0	06277	-
...	Northwest Angle 34C* 1	-	303.5	06278	-
...	Northwest Angle 34C & 37B (undivided/non partagée)	-	792.8	06279	-
...	Northwest Angle 37C*	-	279.2	06280	-

...	Shoal Lake 34B 1	-	259.0	06281	-
...	Shoal Lake 37A* 2	-	777.0	06282	-
...	Whitefish Bay 34A	54 Km SE/SE of/de Kenora	609.0	06283	70
...	Total:	5,310.4	...	82
Rat Portage	153	319	Kenora 38B	3 Km SE/SE of/de Kenora	2,207.0	06284	202

Region - Région			District				
ONTARIO			KENORA (487) KENORA, ONTARIO				
Band - Bande			Reserve/Settlement - Réserve/Établissement				
Name Nom	Identifier number Numéro d'identification	Band Membership Effectif de la bande	Name Nom	Location	Hectares	Identifier Number Numéro d'identification	Population
...	...	Dec. 31 31 déc. 1986	Dec. 31 31 déc. 1986
Shoal Lake No. 39	154	349	Shoal Lake 34B2* 3	NW/NO end/l'extrémité of/de Shoal Lake	*426.0	06285	2
...	Shoal Lake 39 2	-	419.2	06286	-
...	Shoal Lake 39A* 2	NW/NO of/de Lake of the Woods	3,405.5	06287	233
...	Total:	3,824.7	...	235
Shoal Lake No. 40	155	259	Shoal Lake 34B2* 3	-	-	-	124
...	Shoal Lake 40* 2	NW/NO of Lake of the Woods	2,578.7	06288	12
...	Total:	136
Wabauskang	156	98	Wabauskang 21	67 Km NW/NO of/de Dryden	3,254.5	06289	9
Wabigoon Lake Ojibway Nation	157	183	Wabigoon Lake 27	19 Km SE/SE of/de Dryden	5,209.2	06290	78
Washagamis Bay	235	150	Rat Portage 38A	-	3,237.5	06271	100
Whitefish Bay	158	620	Sabaskong Bay 32C	E/E of/de Lake of The Woods	518.0	06291	-
...	Whitefish Bay 32A	48 Km SE/SE of/de Kenora	1,954.3	06292	486
...	Yellow Girl Bay 32B	32 Km SE/SE of/de Kenora	1,802.5	06293	-
...	Total:	4,274.8
3. Two or more bands/deux bandes ou plus			172.3
Total of/du District	...	4,407	53,726.2	...	2,753
[* 1. Located in the Province of Manitoba.]							
[* 1. Situées dans la province du Manitoba.]							
[* 2. Partly located in The Province of Manitoba.]							
[* 2. Partiellement situées dans la Province du Manitoba.]							
[* 3. Owned jointly by the Shoal Lake No. 39 and Shoal Lake No. 40 Bands.]							

[* 3. Possédée conjointement par les bandes de Shoal Lake No. 39 et Shoal Lake. 40.]

Region - Région			District				
ONTARIO			LAKEHEAD (492) THUNDER BAY, ONTARIO				
Band - Bande			Reserve/Settlement - Réserve/Établissement				
Name Nom	Identifier number Numéro d'identification	Band Membership Effectif de la bande	Name Nom	Location	Hectares	Identifier Number Numéro d'identification	Population
...	...	Dec. 31 31 déc. 1986	Dec. 31 31 déc. 1986
Fort William	187	647	Fort William 52	South/sud of/de Thunder Bay	5,815.1	06300	449
Gull Bay	188	493	Gull River 55	South shore/rive sud of/de Lake Nipigon	3,940.0	06301	342
Lac des Mille Lacs	189	143	Lac des Mille Lacs 22A1	-	1,518.0	06302	-
...	Seine River 22A2	132 Km NW/NO of/de Fort William	3,430.0	06303	-
...	Total:	4,948.0
Nipigon	194	70	No reserve/pas de réserve	-	-	-	-
Pays Plat	191	107	Pays Plat 51	5 Km NW/NO of/de Fort William	225.0	06305	73
Pic Heron Bay	192	446	Pic River 50	3.2 Km E/E of/de Lake Superior	323.8	06306	320
Pic Mobert	195	432	Pic Mobert-North	53 Km E/E of/de Marathon	14.6	06309	46
...	Pic Mobert-South (Mobert 82)	-	-	06326	220
...	Total:	266
Red Rock	193	528	Lake Helen 53A*	177 Km N/N of/de Thunder Bay	13.7	06307	135
...	Red Rock 53	-	183.7	06308	-
...	Total:	197.4
Rocky Bay	197	336	Rocky Bay 1	-	13.4	06310	225
Sandpoint	196	42	No reserve/pas de réserve	-	-	-	-
Whitesand	190	461	Aroland 83	-	-	06304	-
...	Armstrong settlement/ établissement	-	-	06145	+197

Region - Région			District				
ONTARIO			LONDON (471) LONDON, ONTARIO				
Band - Bande			Reserve/Settlement - Réserve/Établissement				
Name Nom	Identifier number Numéro d'identification	Band Membership Effectif de la bande	Name Nom	Location	Hectares	Identifier Number Numéro d'identification	Population
...	...	Dec. 31 31 déc. 1986	Dec. 31 31 déc. 1986
Caldwell	165	84	No reserve/Pas de réserve	-	-	-	-
Chippewas of Kettle and Stony Point	171	1,210	Kettle Point 44	35 Km NE/NE of/de Sarnia	848.8	06193	731
Chippewas of Sarnia	172	1,075	Sarnia 45	East bank/rive est of/de St.Clair River	1,315.3	06194	487
Chippewas of the Thames	166	1,328	Chipewas of the Thames First Nation 42	24 Km W/O of/de St. Thomas	3,333.5	06188	702
Moravian of the Thames	167	586	Moravian 47	56 Km SW/SO of/de Sarnia	1,266.4	06189	340
Munceys of the Thames	168	258	Muncey 1	24 Km W/O of/de St. Thomas	1,054.0	06190	135
Oneidas of the Thames	169	2,980	Oneida 41	16 Km SW/SO of/de London	2,133.5	06191	1,470
Walpole Island	170	2,327	Walpole Island 46	34 Km S/S of/de Sarnia	15,891.1	06192	1,658
Total of/du District	...	9,848	25,842.6	...	5,523

Region - Région			District				
ONTARIO			NAKINA (489) GERALDTON, ONTARIO				
Band - Bande			Reserve/Settlement - Réserve/Établissement				
Name Nom	Identifier number Numéro d'identification	Band Membership Effectif de la bande	Name Nom	Location	Hectares	Identifier Number Numéro d'identification	Population
...	...	Dec. 31 31 déc. 1986	Dec. 31 31 déc. 1986
Aroland	242	300	Aroland Indian Settlement/ établissement indien	-	-	-	-
Constance Lake	182	896	Constance Lake 92	On/sur Kabinakagami River/rivière	3,110.5	06294	645
...	English River 66	East bank of Kenogami River/sur la rive est de la rivière Kenogami	3,108.0	06295	-
...	Total:	6,218.5
Fort Hope	183	1,295	Fort Hope 64	3 Km N/N of/de Albany River/rivière	25,900.3	06296	773
...	Lansdowne House, settlement/ établissement	-	-	06355	+228
Lansdowne House	239	182	Summer Beaver, settlement/ établissement	-	-	06356	+238
Long Lake 58	184	696	Long Lake 58	35 Km NE/NE of/de Geraldton	217.3	06297	401
Long Lake 77	185	351	Long Lake 77	40 Km E/E of/de Geraldton	6,977.7	06298	147
Martin Falls	186	316	Marten Falls 65	Albany River north bank/nord rive rivière Albany	7,770.1	06299	182
Summer Beaver	241	277	Summer Beaver Indian settlement/ établissement	-	-	06356	-
			Webiqui Indian settlement/				

Region - Région			District				
ONTARIO			PETERBOROUGH (476) PETERBOROUGH				
Band - Bande			Reserve/Settlement - Réserve/Établissement				
Name Nom	Identifier number Numéro d'identification	Band Membership Effectif de la bande	Name Nom	Location	Hectares	Identifier Number Numéro d'identification	Population
...	...	Dec. 31 31 déc. 1986	Dec. 31 31 déc. 1986
Alderville	160	423	Alderville 37	21 Km SW/SO of/de Peterborough	1,175.6	06211	136
...	Sugar Island 37A	-	40.5	06212	-
...	Total:	1,216.1
Beausoleil	141	865	Christian Island 30	SE/SE of/de Georgian Bay	5,428.1	06199	547
...	Christian Island 30A (Cedar Point)	16 Km W/O of/de Midland	7.5	06200	30
...	Chippewa Island *4	-	-	06338	-
...	Total:	5,435.6	...	577
Chippewas of Georgina Island	138	290	Georgina Island 33	SE/SE of/de Lake Simcoe	1,353.0	06198	121
...	Georgina Island 33A	-	-	06341	-
...	Chippewa Island *4	-	-	06338	-
Chippewas of Rama	139	604	Rama 32	5 Km NE/NE of/de Orillia	908.4	06195	369
...	Indian River *1	-	-	06207	-
...	Chippewa Island *4	-	-	06338	-
Curve Lake	161	937	Curve Lake 35	14 Km N/N of/de Peterborough	673.4	06213	625
...	Curve Lake 35A	-	202.3	06214	-
...	Islands in the Trent Waters 36A *2	-	-	06197	-
...	Total:	875.7
				14 Km E/E of/de			

Gibson	134	318	Gibson 31	Georgian Bay	5,982.8	06206	79
...	Indian River *1	-	-	06207	-
Golden Lake	163	691	Golden Lake 39	SE/SE of/de Golden Lake	688.8	06216	285
Hiawatha	162	199	Hiawatha 36	6 Km SE/SE of/de Peterborough	790.4	06215	95
...	Islands in the Trent Waters 36A *2	-	-	06197	-

Region - Région			District				
ONTARIO			PETERBOROUGH (476) PETERBOROUGH, ONTARIO				
Band - Bande			Reserve/Settlement - Réserve/Établissement				
Name Nom	Identifier number Numéro d'identification	Band Membership Effectif de la bande	Name Nom	Location	Hectares	Identifier Number Numéro d'identification	Population
...	...	Dec. 31 31 déc. 1986	Dec. 31 31 déc. 1986
Mohawks of Akwasasne	159	5,320	Akwasasne *	Island on St. Lawrence River at Cornwall/île sur le fleuve Saint- Laurent P Cornwall	3,646.8	06209	4,560
Mohawks of the Bay of Quinte	164	3,187	Tyendinaga 38	10 Km E/E of/de Belleville	7,274.3	06217	1,375
Moose Deer Point	135	193	Moose Point 79	51 Km W/O of/de Bracebridge	250.5	06208	84
Parry Island First Nation	136	464	Parry Island 16	64 Km W/O of/de Huntsville	7,486.8	06205	260
Scugog	140	50	Scugog 34	42 Km SW/SO of/de Peterborough	321.4	06196	23
...	Islands in the Trent Waters 36A *2	-	143.5	06197	-
General List/Liste générale	...	11
Total of/du District	...	13,552	36,374.1	...	8,589
[* 1. Owned jointly by the Mohawks of Gibson and Chippewas of Rama Bands -]							
[* 1. Possédée conjointement par les bandes de Gibson et Chippewas de Rama.]							
[* 2. Owned jointly by the Curve Lake, Hiawatha and Scugog Bands -]							
[* 2. Possédée conjointement par les bandes de Curve Lake, Hiawatha et Scugog.]							
[* 3. Located in the Province of Quebec. -]							
[* 3. Située dans la province de Québec.]							
[* 4. Owned jointly by the Chippewas of Rama, Chippewas of Georgina Island and Beaulsoleil Bands -]							
[* 4. Possédée conjointement par les bandes de Chippewas de Rama, Chippewas de Georgina Island et Beausoleil.]							

Region - Région			District				
ONTARIO			SIOUX LOOKOUT (494) SIOUX LOOKOUT, ONTARIO				
Band - Bande			Reserve/Settlement - Réserve/Établissement				
Name Nom	Identifier number Numéro d'identification	Band Membership Effectif de la bande	Name Nom	Location	Hectares	Identifier Number Numéro d'identification	Population
...	...	Dec. 31 31 déc. 1986	Dec. 31 31 déc. 1986
Bearskin Lake	207	484	Bearskin Lake	On/sur shore/rive of/de Severn River	12,626.3	06319	386
Big Trout Lake	209	797	Big Trout Lake	On/sur N/N shore/rive of/de Big Trout Lake	29,937.6	06321	746
Caribou Lake	204	574	Weagamow Lake 87	On/sur S/S shore/rive of/de N/N Caribou Lake	9,172.3	06315	533
Cat Lake	216	391	Cat Lake 63C	On/sur N/N end/l'extrémité of/de Cat Lake	218.0	06332	365
Deer Lake	237	590	Deer Lake	-	1,654.0	06339	118
Fort Severn	215	338	Fort Severn 89	Mouth/l'embouchure of/de Sachigo River	3,958.7	06331	279
Kasabonika Lake	210	513	Kasabonika Lake	On/sur Asheweig River	10,806.5	06322	501
Kee-Way- Win	325	437	Kee Way Win Indian settlement/ établissement indien	-	...	06075	-
Kingfisher	212	285	Kingfisher Lake 1	South shore/rive sud of/de Kingfisher Lake	596.0	06324	284
...	Kingfisher 2A	...	5,444.7	08381	-
...	Kingfisher 3A	...	921.9	08382	-
...	Total:	6,962.6
Lac Seul	205	1,490	Lac Seul 28	Dryden 56 Km NE/NE	26,821.5	06316	656
McDowell Lake	326	23	McDowell Lake Indian Settlement/ établissement indien.	06076	+ 20

Region - Région			District				
ONTARIO			SIOUX LOOKOUT (494) SIOUX LOOKOUR, ONTARIO				
Band - Bande			Reserve/Settlement - Réserve/Établissement				
Name Nom	Identifier number Numéro d'identification	Band Membership Effectif de la bande	Name Nom	Location	Hectares	Identifier Number Numéro d'identification	Population
...	...	Dec. 31 31 déc. 1986	Dec. 31 31 déc. 1986
Muskrat Dam Lake	213	229	Muskrat Dam Lake	On/sur W/O shore/rive of/de Muskrat	1,939.7	06327	200
New Slate Falls	259	121	Slate Falls Indian Settlement/ établissement indien	Dam Lake	+48
North Spirit Lake	238	290	North Spirit Lake	-	1,816.0	06340	74
Osnaburgh	203	853	Osnaburgh 63A	Fort William 315 Km NW/NO	5,018.6	06313	80
...	Osnaburgh 63B	-	13,677.8	06314	604
...	Total:	18,696.4	...	684
Pikangikum	208	1,249	Pikangikum 14	Kenora 228 Km NE/NE	1,808.0	06320	1,165
Poplar Hill	236	217	Poplar Hill	-	702.2	06342	195
Sachigo Lake	214	434	Sachigo Lake 1	On/sur N/N shore/rive of/de Sachigo Lake	3,588.0	06328	177
...	Sachigo Lake 2	-	1,723.6	06329	162
...	Sachigo Lake 3	-	2,833.0	06330	-
...	Total:	8,144.6	...	339
Sandy Lake	211	1,281	Sandy Lake 88	227 Km NE/NE of/de town/ville of/de Red Lake	4,266.0	06323	1,163
Saugeen Nation	258	135	Savant Lake Indian Settlement/ établissement indien	...	-	06078	+96

Region - Région			District				
ONTARIO			SUDBURY (411) SUDBURY, ONTARIO				
Band - Bande			Reserve/Settlement - Réserve/Établissement				
Name Nom	Identifier number Numéro d'identification	Band Membership Effectif de la bande	Name Nom	Location	Hectares	Identifier Number Numéro d'identification	Population
...	...	Dec. 31 31 déc. 1986	Dec. 31 31 déc. 1986
Batchewana	198	627	Goulais Bay 15A	22 Km NW/NO of/de Sault Ste Marie	645.5	06181	10
...	Rankin Location 15D	Adjacent to/près de Sault Ste Marie	1,510.7	06182	376
...	Obadjiwan 15E	SE/SE corner of/coin de Lake Superior	68.0	06183	-
...	Total:	2,224.2	...	386
Brunswick House	228	282	Duck Lake 76B	-	259.8	06163	107
...	Mountbatten 76A	157 Km NE/NE of/de Sault Ste Marie	9,054.2	06162	-
...	Total:	9,314.0
Chapleau Cree	221	60	Chapleau 75	160 Km NE/NE of/de Sault Ste Marie	108.1	06153	-
Chapleau Ojibway	229	23	Chapleau 61	-	89.0	06164	-
...	Chapleau 61A	-	67.0	06165	-
...	Chapleau 74	-	64.7	06166	-
...	Chapleau 74A	160 Km NE/NE of/de Sault Ste Marie	799.3	06167	23
...	Total:	1,020.0
Cockburn Island	173	44	Cockburn Island 19	NW/NO of/de Lake Huron	349.6	06173	-
...	Cockburn Island 19A	At/P Manitoulin Island	608.7	06174	-
...	Total:	958.3
Dokis	218	346	Dokis 9	16 Km SW/SO of/de Lake Nipissing	12,262.2	06150	168
Flying Post	227	42	Flying Post 73	40 Km SW/SO of/de Smooth Rock Falls	5,957.1	06161	-
Garden River	199	952	Garden River 14	3 Km NE/NE of/de Sault Ste Marie	14,901.3	06184	821

Region - Région			District				
ONTARIO			SUDBURY (411) SUDBURY, ONTARIO				
Band - Bande			Reserve/Settlement - Réserve/Établissement				
Name Nom	Identifier number Numéro d'identification	Band Membership Effectif de la bande	Name Nom	Location	Hectares	Identifier Number Numéro d'identification	Population
...	...	Dec. 31 31 déc. 1986	Dec. 31 31 déc. 1986
Henvey Inlet	231	258	French River 13	11 Km S/S of/de French River	9,613.0	06169	99
...	Henvey Inlet 2	-	2,545.0	06170	28
...	Total:	12,157.8	...	127
Magnetawan	174	101	Magnetawan 1	100 Km SW/SO of/de North Bay	4,714.7	06204	37
Matachewan	219	183	Matachewan 72	42 Km W/O of/de Kirkland Lake	4,158.6	06151	48
Mattagami	226	184	Mattagami 71	113 Km SW/SO of/de Kirkland Lake	5,261.0	06160	104
Michipicoten	225	183	Gros Cap 49	-	3,625.0	06157	51
...	Gros Cap Indian Village 49A	-	5.5	06158	-
...	Total:	3,630.5
Missanabie Cree	223	81	Missanabie 62	198 Km N/N of/de Sault Ste Marie	87.4	06155	-
Mississauga	200	460	Mississagi River 8	103 Km S/S of/de Sault Ste Marie	1,977.2	06159	344
Nipissing	220	838	Nipissing 10	13 Km W/O of/de North Bay	21,007.3	06152	493
Serpent River	201	528	Serpent River 7	18 Km E/E of/de Blind River	10,879.0	06185	217
Shawanaga	137	177	Shawanaga 17	105 Km SW/SO of/de North Bay	3,376.3	06201	84
...	Naiscoutaing 17A	-	1,059.1	06202	-
...	Shawanaga 17B	-	73.4	06203	-
...	Total:	4,508.8
Sheguiandah	176	133	Sheguiandah 24	8 Km S/S of/de Little Current	2,070.5	06177	97
				24 Km SW/SO			

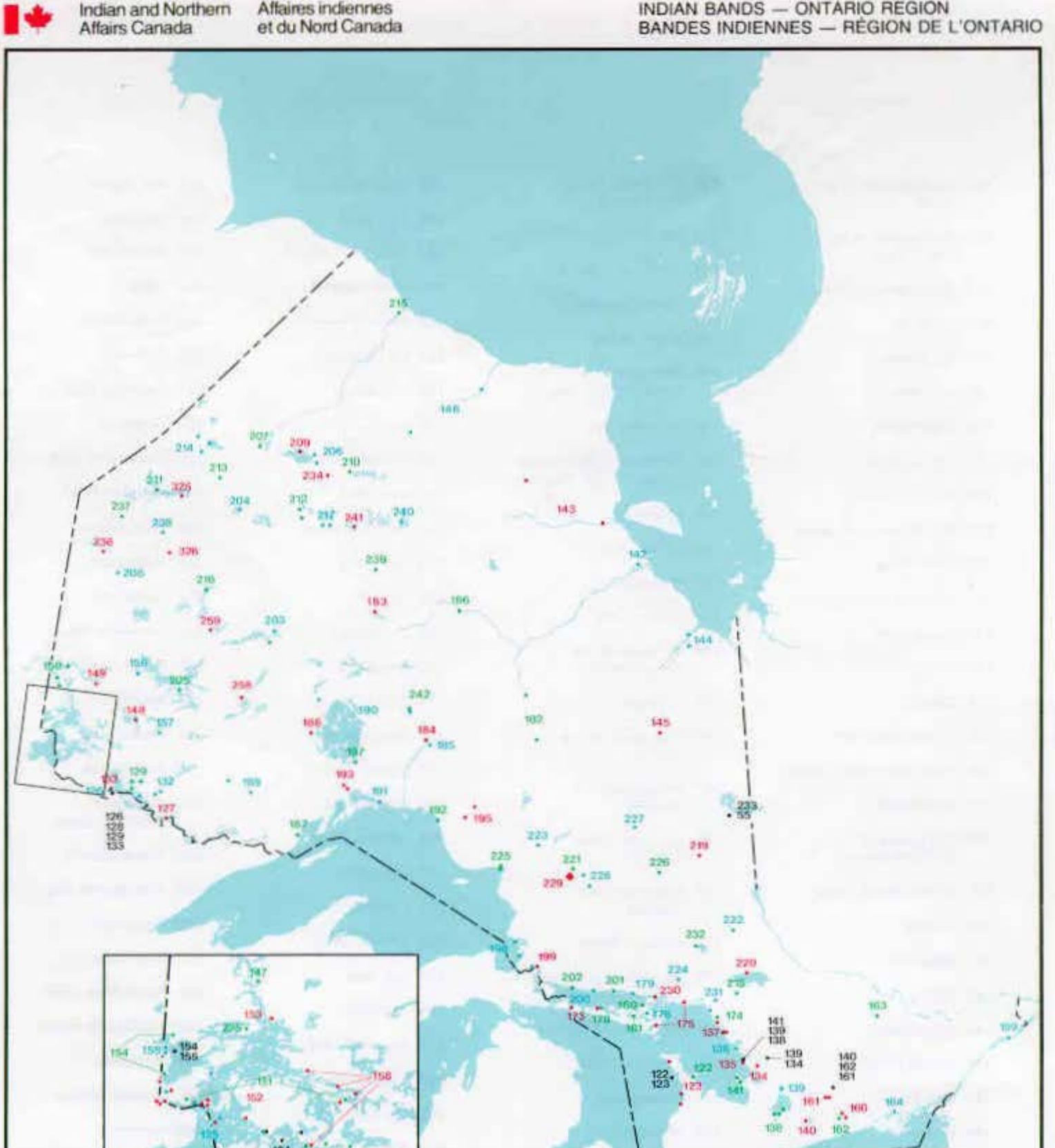
Sheshegwaning	178	170	Sheshegwaning 20	of/de Blind River	2,023.5	06178	103
Spanish River	179	1,282	Spanish River 5	43 Km E/E of/de Blind River	11,331.4	06186	932

Region - Région			District				
ONTARIO			SUDBURY (411) SUDBURY, ONTARIO				
Band - Bande			Reserve/Settlement - Réserve/Établissement				
Name Nom	Identifier number Numéro d'identification	Band Membership Effectif de la bande	Name Nom	Location	Hectares	Identifier Number Numéro d'identification	Population
...	...	Dec. 31 31 déc. 1986	Dec. 31 31 déc. 1986
Sucker Creek	180	316	Sucker Creek 23	1.6 Km W/O of/de Little Current	627.3	06179	245
Thessalon	202	124	Thessalon 12	103 Km SE/SE of/de Sault Ste Marie	942.0	06187	53
Timagami	222	231	Bear Island 1	88.5 Km NW/NO of/de West Bay	293.4	06154	107
Wahgoshig (Abitibi - Ontario)	233	70	Abitibi 70*	South shore/rive sud of/de Lake Abitibi	* 7,770.1	06172	-
Wahnapiatae	232	22	Wahnapiitei 11	29 Km NW/NO of/de Sudbury	1,036.0	06171	2
West Bay	181	1,183	West Bay 22	21 Km SW/SO of/de Little Current	3,094.7	06180	660
Whitefish Lake	224	321	Whitefish Lake 6	29 Km SW/SO of/de Sudbury	17,704.5	06156	196
Whitefish River	230	508	Whitefish River 4	68 Km SW/SO of/de Sudbury	5,673.4	06168	285
Wikwemikong	175	3,855	Point Grondine 3	-	4,087.4	06176	-
...	Wikwemikong Unceded 26	-	42,614.3	06175	2,391
...	Total:	46,701.7

Region - Région			District				
ONTARIO			ALL DISTRICTS/TOUT LES DISTRICTS				
Band - Bande			Reserve/Settlement - Réserve/Établissement				
Name Nom	Identifier number Numéro d'identification	Band Membership Effectif de la bande	Name Nom	Location	Hectares	Identifier Number Numéro d'identification	Population
...	...	Dec. 31 31 déc. 1986	Dec. 31 31 déc. 1986
Brantford	...	13,647	20,566.8	...	5,914
Bruce	...	2,033	12,244.8	...	1,156
Fort Frances	...	3,528	41,084.2	...	1,899
James Bay	...	6,104	88,265.3	...	3,522
Kenora	...	4,407	53,726.2	...	2,753
Lakehead	...	3,706	15,477.3	...	1,810
London	...	9,848	25,842.6	...	5,523
Nakina	...	4,791	47,083.9	...	2,148
Peterborough	...	13,552	36,374.1	...	8,589
Sioux Lookout	...	11,337	154,811.4	...	8,248
Sudbury	...	13,591	214,397.0	...	8,081
TOTAL OF THE/DE LA REGION	...	86,544	709,873.6	...	49,643

INDIAN BANDS - ONTARIO REGION

BANDES INDIENNES - RÉGION DE L'ONTARIO





Index printed on reverse side of map.
Index imprimé au verso de la carte.

Band identifier number	123	No d'identification de la bande
Location of reserve or settlement	.	Lieu de la réserve ou de l'établissement

Canada

120 Mississaugas of the Credit	152 Northwest Angle No. 37	182 Constance Lake	215 Fort Severn
121 Six Nations of the Grand River	153 Rat Portage	183 Fort Hope	216 Cat Lake
122 Chippewas of Nawash	154 Shoal Lake No. 39	184 Long Lake No. 58	217 Wunnumin
123 Saugeen	155 Shoal Lake No. 40	185 Long Lake No. 77	218 Dokis
124 Big Grassy	156 Wabauskang	186 Martin Falls	219 Matachewan
125 Big Island	157 Wabigoon (Lake Ojibway Nation)	187 Fort William	220 Nipissing
126 Couchiching	158 Whitefish Bay	189 Lac des Mille Lacs	222 Timagami
127 Lac La Croix	159 Mohawks of Akwesasne (Iroquois of St. Regis)	190 Whitesand	223 Missanabie Cree
128 Naicatchewenin	160 Alderville	191 Pays Plat	224 Whitefish Lake
129 Nicickousemenecaning	161 Curve Lake	192 Pic Heron Bay	225 Michipicoten
130 Rainy River	162 Hiawatha	193 Red Rock	226 Mattagami
131 Ojibways of Onegaming	163 Golden Lake	194 Nipigon	227 Flying Post
132 Seine River	164 Mohawks of the Bay Quite	195 Pic Mobert	228 Brunswick House
133 Stangecoming	165 Caldwell	196 Sandpoint	229 Chapleau Ojibway
134 Gibson	166 Chippewas of the Thames	197 Rocky Bay	230 Whitefish River
135 Moose Deer Point	167 Moravian of the Thames	198 Batchewana	231 Henvey Inlet
136 Parry Island First Nation	168 Munceys of the Thames	199 Garden River	232 Wahnapiatae
137 Shawanaga	169 Oneidas of the Thames	200 Mississauga	233 Wahgoshig (Abitibi, Ontario)
138 Chippewas of Georgina Island	170 Walpole Island	201 Serpent River	234 Wawakepewin
139 Chippewas of Rama	171 Chippewas of Kettle and Stoney Point	202 Thessalon	235 Washagemis Bay
140 Scugog	172 Chippewas of Sarnia	203 Osnaburgh	236 Poplar Hill
141 Beausoleil	173 Cockburn Island	204 Caribou Lake	237 Deer Lake
142 Albany	174 Magnetawan	205 Lac Seul	238 North Spirit Lake
143 Attawapiskat	175 Wikwemikong	206 Wapekeka	239 Lansdowne House
144 Moose Factory	176 Sheguiandah	207 Bearskin Lake	240 Webequie
145 New Post	178 Sheshegwaning	208 Pikangikum	241 Summer Beaver
146 Weenusk	179 Spanish River	209 Big Trout Lake	242 Aroland
147 Dalles	180 Sucker River	210 Kasabonika Lake	258 Saugeen Nation
148 Eagle Lake	181 West Bay	211 Sandy Lake	259 New Slate Falls

149 Grassy Narrows	...	212 Kingfisher	325 Kee-Way-Win
150 Islington	...	213 Muskrat Dam Lake	326 McDowell Lake
151 Northwest Angle No.33	...	214 Sachigo Lake	...

Region - Région MANITOBA			District MANITOBA REGIONAL OFFICE (501) WINNIPEG MANITOBA BUREAU REGIONAL DU MANITOBA				
Band - Bande			Reserve/Settlement - Réserve/Établissement				
Name Nom	Identifier number Numéro d'identification	Band Membership Effectif de la bande	Name Nom	Location	Hectares	Identifier Number Numéro d'identification	Population
...	...	Dec. 31 31 déc. 1986	Dec. 31 31 déc. 1986
Berens River	266	1,197	Berens River 13	273 Km N/N of/de Winnipeg	2,546.9	06368	852
...	Pigeon River 13A	-	344.8	06369	-
...	Total:	2,891.7
Birdtail Sioux	284	308	Birdtail Creek 57	96 Km NW/NO of/de Brandon	2,735.7	06398	231
...	Birdtail Hay Lands 57A	-	119.8	06399	-
...	*Fishing Station 62A1	-	-	06400	-
...	Total:	2,855.5
Bloodvein	267	629	Bloodvein 12	193 Km N/N of/de Winnipeg	1,625.2	06370	488
Brokenhead	261	721	Brokenhead 4	64 Km NE/NE of/de Winnipeg	5,412.8	06361	223
Buffalo Point	265	44	Buffalo Point 36	SE/SE corner/l'angle of/de Manitoba	2,332.2	06366	28
...	Reed River 36A	-	679.5	06367	-
...	Total:	3,011.7
Chemawawin (First Nation)	309	557	Chemawawin 1	-	11.9	06414	-
...	Chemawawin 2	120 Km SE/SE of/de The Pas	237.2	06470	413
...	Total:	249.1
Crane River	279	291	Crane River 51	225 Km NW/NO of/de Winnipeg	3,522.5	06393	152
Cross Lake	276	2,791	Cross Lake 19	80.5 Km N/N of/de Lake/Lac Winnipeg	2,035.6	06387	1,130
...	Cross Lake 19A	-	597.1	06388	1,124
			Cross Lake				

...	19B	-	741.4	06389	-
...	Cross Lake 19C	-	80.9	06390	-
...	Total:	3,455.0	...	2,254
Dakota Plains	288	177	Dakota Plains 6A	74 Km W/O of/de Winnipeg	530.1	06406	114
Dakota Tipi	295	178	Dakota Tipi 1	80 Km W/O of/de Winnipeg	12.7	06443	100

Region - Région MANITOBA			District MANITOBA REGIONAL OFFICE (501) WINNIPEG MANITOBA BUREAU REGIONAL DU MANITOBA				
Band - Bande			Reserve/Settlement - Réserve/Établissement				
Name Nom	Identifier number Numéro d'identification	Band Membership Effectif de la bande	Name Nom	Location	Hectares	Identifier Number Numéro d'identification	Population
...	...	Dec. 31 31 déc. 1986	Dec. 31 31 déc. 1986
Dauphin River	316	125	Dauphin River 48A	241 Km NW/NO of/de Winnipeg	325.8	06437	105
Ebb and Flow	280	889	Ebb and Flow 52	177 Km NW/NO of/de Winnipeg	4,630.0	06394	547
Fairford	272	1,162	Fairford 50	224 Km NW/NO of/de Winnipeg	4,579.3	06379	827
...	Fisher Island 50A combined/associée with/avec Fairford 50A	...	-	06380	-
Fisher River	264	1,585	Fisher River 44	177 Km N/N of/de Winnipeg	5,541.9	06364	884
...	Fisher River 44A	-	777.0	06365	-
...	Total:	6,318.9
Fort Alexander	262	3,330	Fort Alexander 3	101 Km N/N of/de Winnipeg	8,771.3	06362	2,120
Gamblers	294	54	Gambler 63	128 Km NW/NO of/de Brandon	420.1	06401	23
Garden Hill	297	2,087	Island Lake 22 *2	-	*	06447	*1,913
...	Island Lake 22A *2	-	-	06648	-
God's Lake	296	1,273	God's Lake 23	240 Km SE/SE of/de Thompson	3,978.9	06444	924
God's River	302	324	God's River Indian Settlement/ établissement indien	-	-	06449	+271
Grand Rapids	310	474	Grand Rapids 33	West shore of Lake Winnipeg/sur la rive ouest du lac Winnipeg	1,852.3	06436	287
Hollow Water	263	613	Hole or Hollow Water 10	152 Km N/N of/de Winnipeg	1,622.4	06363	460
Indian Birch	324	192	Swan Lake 65C	...	785.1	06442	132



Region - Région MANITOBA			District MANITOBA REGIONAL OFFICE (501) WINNIPEG MANITOBA BUREAU REGIONAL DU MANITOBA				
Band - Bande			Reserve/Settlement - Réserve/Établissement				
Name Nom	Identifier number Numéro d'identification	Band Membership Effectif de la bande	Name Nom	Location	Hectares	Identifier Number Numéro d'identification	Population
...	...	Dec. 31 31 déc. 1986	Dec. 31 31 déc. 1986
Jackhead	268	379	Jackhead 43	225 Km N/N of/de Winnipeg	1,204.4	06371	193
...	Jackhead 43A	-	142.0	06372	-
...	Total:	1,346.4
Keeseekoowenin	286	437	Bottle Lake 61B	-	40.5	06403	-
...	Keeseekoowenin 61	80 Km NW/NO of/de Brandon	2,121.8	06404	228
...	Total:	2,162.3
Lake Manitoba	271	799	Dog Creek 46	145 Km NW/NO of/de Winnipeg	3,770.6	06378	561
Lake St. Martin	275	1,045	The Narrows 49	225 Km NW/NO of/de Winnipeg	2,613.3	06385	518
...	The Narrows 49A	-	723.2	06386	-
...	Total:	3,336.5
Little Black River	260	391	Black River 9	120 Km NE/NE of/de Winnipeg	868.9	06360	272
Little Grand Rapids	270	1,085	Little Grands Rapids 14	257 Km NE/NE of/de Winnipeg	2,266.3	06376	650
...	Pauingassi Indian Settlement/ établissement indien	-	-	06377	+259
Little	274	464	Little	217 Km NW/NO	1,310.8	06383	276

Saskatchewan			Saskatchewan 48	of/de Winnipeg			
...	Little Saskatchewan 48B	-	97.5	06384	-
...	Total:	1,408.3
Long Plain	287	1,338	Long Plain 6	100 Km W/O of/de Winnipeg	3,611.0	06405	570
Moose Lake	312	420	Moose Lake 31A	63 Km SE/SE of/de The Pas	95.5	06415	360
...	Moose Lake 31C	-	512.8	06418	-
...	Moose Lake 31G	-	1,093.9	06416	-
...	Moose Lake 31J	-	561.8	06417	-
...	Total:	2,264.0

Region - Région			District				
MANITOBA			MANITOBA REGIONAL OFFICE (501) MANITOBA BUREAU REGIONAL DU MANITOBA				
Band - Bande			Reserve/Settlement - Réserve/Établissement				
Name Nom	Identifier number Numéro d'identification	Band Membership Effectif de la bande	Name Nom	Location	Hectares	Identifier Number Numéro d'identification	Population
...	...	Dec. 31 31 déc. 1986	Dec. 31 31 déc. 1986
Norway House	278	3,135	Norway House 17	East bank of Nelson River/rive est rivière Nelson	7,865.5	06392	2,487
...	Norway House 17A	06742	...
...	Norway House 17B	06743	...
Oak Lake	289	404	Oak Lake 59	72 Km SW/SO of/de Brandon	-	06407	285
...	Oak Lake 59A	-	1,023.9	06408	-
...	*Fishing Station 62A*1	-	64.7	06400	-
...	Total:	1,088.6
Oxford House	301	1,336	Oxford House 24	160 Km SE/SE of/de Thompson	4,876.2	06446	1,200
Peguis	269	3,184	Peguis 1B	145 Km N/N of/de Winnipeg	29,965.2	06373	1,702
...	Peguis 1C	-	395.0	06374	-
...	St. Peters Fishing Station 1A	-	53.0	06375	-
...	Total:	30,413.2
Pine Creek	282	941	Pine Creek 66A	West shore/rive ouest of/de Lake Winnipeg	9,651.2	06396	509
Poplar River	277	654	Poplar River 16	East shore/rive est of/de Lake Winnipeg	1,537.8	06391	609
Red Sucker Lake	300	432	Red Sucker Lake 1976	224 Km SE/SE of/de Thompson	103.2	06467	410
...	Island Lake 22 *2	-	-	...	*
...	Island Lake 22A *2	-	-	...	*
Rolling			Rolling River	64 Km N/N of/de			

River	291	471	67	Brandon	5,610.3	06410	274
-------	-----	-----	----	---------	---------	-------	-----

Region - Région MANITOBA			District MANITOBA REGIONAL OFFICE (501) WINNIPEG MANITOBA BUREAU REGIONAL DU MANITOBA				
Band - Bande			Reserve/Settlement - Réserve/Établissement				
Name Nom	Identifier number Numéro d'identification	Band Membership Effectif de la bande	Name Nom	Location	Hectares	Identifier Number Numéro d'identification	Population
...	...	Dec. 31 31 déc. 1986	Dec. 31 31 déc. 1986
Roseau River	273	1,180	Roseau Rapids 2A	-	518.0	06381	77
...	Roseau River 2	80 Km S/S of/de Winnipeg	2,224.2	06382	531
...	Total:	2,742.2	...	608
Sandy Bay	283	2,491	Sandy Bay 5	West/ouest shore/rive of/de Lake Manitoba	6,659.6	06397	1,777
Shoal River	314	681	Dawson Bay 65A	82 Km S/S of/de The Pas	374.8	06438	377
...	Dawson Bay 65B	-	955.1	06439	-
...	Dawson Bay 65F	-	44.1	06441	-
...	Total:	1,374.0
Sioux Valley	290	1,298	Sioux Valley 58	43 Km NW of/de Brandon	4,136.0	06409	811
...	*Fishing Station 62A 1	-	-	06400	-
St. Theresa Point	298	1,744	Island Lake 22 *2	240 Km SE/SE of/de Thompson	*7,245.2	06447	-
...	Island Lake 22A *2	-	-	06448	1,565
Swan Lake	293	711	Indian Gardens 8	-	259.0	06413	-
...	Swan Lake 7	45 Km SE/SE of/de Brandon	2,597.0	06412	272
...	Total:	2,856.0

Region - Région MANITOBA			District MANITOBA REGIONAL OFFICE (501) WINNIPEG MANITOBA BUREAU REGIONAL DU MANITOBA				
Band - Bande			Reserve/Settlement - Réserve/Établissement				
Name Nom	Identifier number Numéro d'identification	Band Membership Effectif de la bande	Name Nom	Location	Hectares	Identifier Number Numéro d'identification	Population
...	...	Dec. 31 31 déc. 1986	Dec. 31 31 déc. 1986
The Pas	315	1,772	Carrot River 27A *3	91 Km N/N of/de Town/ville Hudson Bay	1,292.6	06419	-
...	Rocky Lake 21L	-	131.1	06420	-
...	Root Lake 231	-	24.3	06435	-
...	Salt Channel 21D	-	231.5	06421	-
...	Stony Point 21	-	19.0	06422	-
...	The Pas 21A	-	452.4	06423	39
...	The Pas 21B	-	60.7	06424	5
...	The Pas 21C	-	16.6	06425	3
...	The Pas 21D	-	71.7	06426	5
...	The Pas 21E	NW/NO of/de Town/ville The Pas	2,087.0	06427	1,302
...	The Pas 21F	-	149.3	06428	-
...	The Pas 21G	-	4.1	06429	-
...	The Pas 21I	-	244.5	06430	50
...	The Pas 21J	-	50.6	06431	-
...	The Pas 21K	-	133.5	06432	-
...	The Pas 21N	-	111.7	06433	3
...	The Pas	-	640.6	06434	-

			21P				
...	Total:	5,721.2	...	1,407
Valley River	292	599	Valley River 63A	320 Km NW/NO of/de Winnipeg	4,668.1	06411	264
Wasagamack	299	788	Island Lake 22 *2	-	*	06447	-
...	Island Lake 22A *2	-	-	06448	745

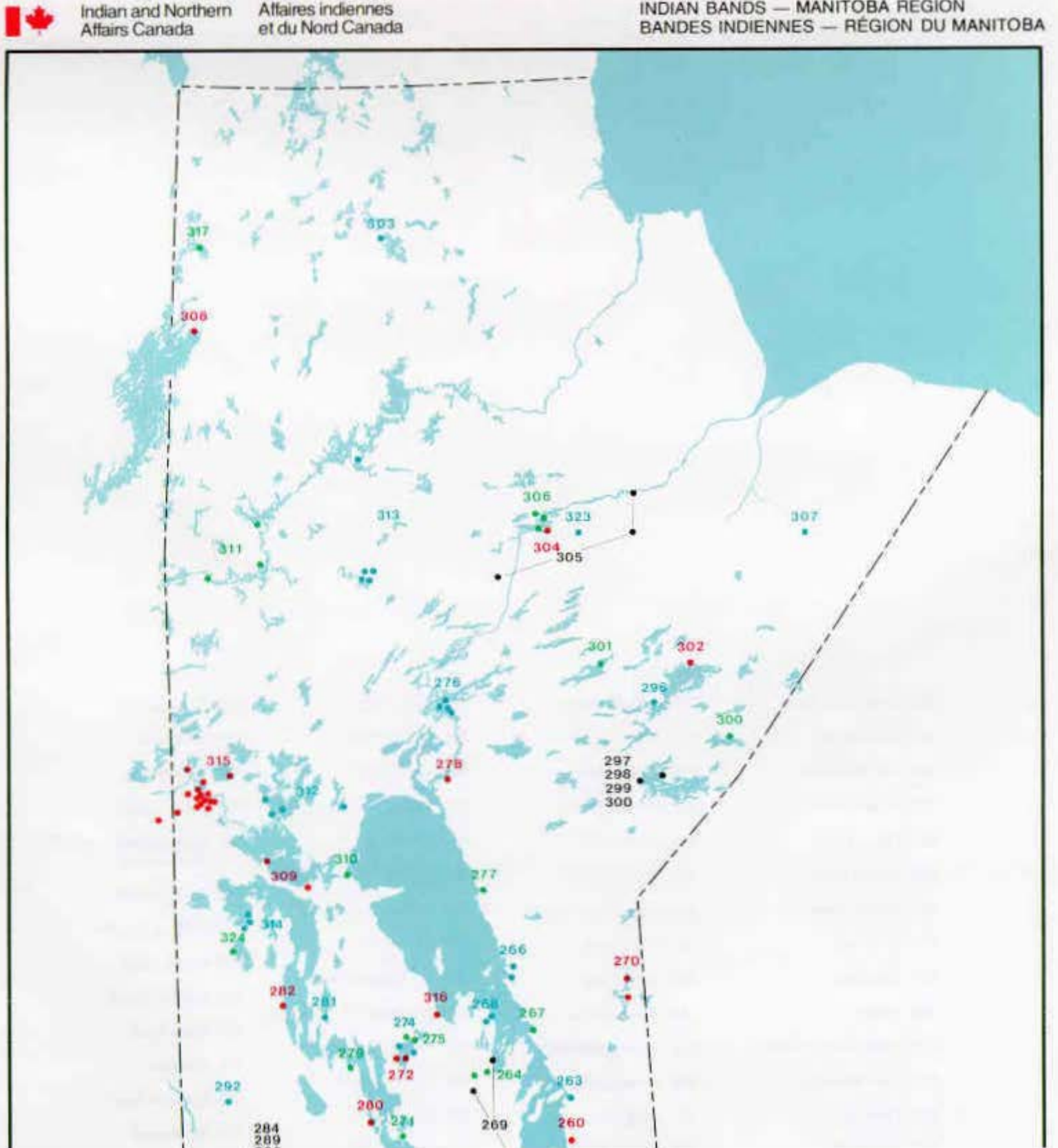
Region - Région MANITOBA			District MANITOBA REGIONAL OFFICE (501) WINNIPEG MANITOBA BUREAU REGIONAL DU MANITOBA				
Band - Bande			Reserve/Settlement - Réserve/Établissement				
Name Nom	Identifier number Numéro d'identification	Band Membership Effectif de la bande	Name Nom	Location	Hectares	Identifier Number Numéro d'identification	Population
...	...	Dec. 31 31 déc. 1986	Dec. 31 31 déc. 1986
Waterhen	281	570	Waterhen 45	288 Km NW/NO of/de Winnipeg	1,856.7	06395	329
Waywayseecappo	285	1,089	Lizard Point 62	280 Km NW/NO of/de Winnipeg	10,059.0	06402	613
General List/Liste générale	...	8
Total of/du District	...	48,846	186,348.7	...	32,949
[+ Settlement/ établissement]	+530
[(1)* Owned jointly by the Birdtail Sioux, Sioux Valley and Oak Lake Bands.]							
[(1)* Possédée conjointement par les bandes Birdtail Sioux, Sioux Valley et Oat Lake.]							
[(2) Owned jointly by the Garden Hill, St. Theresa Point, Wasagamack and Red Sucker Lake Bands.]							
[(2) Possédée conjointement par les bandes de Garden Hill, St. Theresa Point, Wasagamack et Red Sucker Lake.]							
[(3) Land is located in the province of Saskatchewan but is administered by Manitoba Regional Office.]							
[(3) Terrain situé dans la province de Saskatchewan mais administré par le bureau régional du Manitoba.]							

Region - Région			District				
MANITOBA			THOMPSON (578) THOMPSON, MANITOBA				
Band - Bande			Reserve/Settlement - Réserve/Établissement				
Name Nom	Identifier number Numéro d'identification	Band Membership Effectif de la bande	Name Nom	Location	Hectares	Identifier Number Numéro d'identification	Population
...	...	Dec. 31 31 déc. 1986	Dec. 31 31 déc. 1986
Barren Lands	308	395	Brochet 197	256 Km NW/NO of/de Thompson	4,339.4	06458	281
Fort Churchill	303	456	Churchill 1	320 Km N/N of/de Thompson	212.1	06464	264
Fox Lake	305	413	Fox Lake 1	192 Km NE/NE of/de Thompson	561.7	06471	-
...	Fox Lake 2	...	39.5	06744	92
...	Fox Lake West 3	-	1,138.8	06472	-
...	Gillam Indian Settlement/ établissement indien	-	-	06465	+150
...	Total:	1,740.0
Mathias Colomb	311	1,585	High Rack 199	192 Km W/O of/de Thompson	7,878.6	06455	-
...	Granville Lake Indian Settlement/ établissement indien	-	-	06457	+41
...	Pukatawagan 198	-	1,536.6	06456	1,265
...	Total:	9,415.2
Nelson House	313	2,513	Nelson House 170	19 Km S/S of/de Thompson	1,856.7	06450	1,462
...	Nelson House 170A	-	1,161.5	06451	-
...	Nelson House 170B	-	2,826.8	06452	-
...	Nelson House 170C	-	3.2	06453	-
...	South Indian Lake Indian Settlement/ établissement indien	-	-	06454	+677
...	Total:	5,848.2
Northlands	317	517	Lac Brochet 197A	240 Km NW/NO of/de	464.3	06469	203

				Thompson			
Shamattawa	307	692	Shamattawa 1	320 Km W/O of/de Thompson	2,316.9	06460	645

INDIAN BANDS - MANITOBA REGION

BANDES INDIENNES - RÉGION DU MANITOBA





Band identifier number	123	No d'identification de la bande
Location of reserve or settlement	●	Lieu de la réserve ou de l'établissement

Canada

260 Little Black River	275 Lake St. Martin	290 Sioux Valley	305 Fox Lake
261 Brokenhead	276 Cross Lake	291 Rolling River	306 Split Lake
262 Fort Alexander	277 Poplar River	292 Valley River	307 Shamattawa
263 Hollow Water	278 Norway House	293 Swan Lake	308 Barren Lands
264 Fisher River	279 Crane River	294 Gamblers	309 Chemawawin (First Nation)
265 Buffalo Point	280 Ebb and Flow	295 Dakota Tipi	310 Grand Rapids
266 Berens River	281 Waterhen	296 God's Lake	311 Mathias Colomb
267 Bloodvein	282 Pine Creek	297 Garden Hill	312 Moose Lake
268 Jackhead	283 Sandy Bay	298 St. Theresa Point	313 Nelson House
269 Peguis	284 Birdtail Sioux	299 Wasagamack	314 Shoal River
270 Little Grand Rapids	285 Waywayseecappo	300 Red Sucker Lake	315 The Pas
271 Lake Manitoba	286 Keeseekoowenin	301 Oxford House	316 Dauphin River
272 Fairford	287 Long Plain	302 God's River	317 Northlands
273 Roseau River	288 Dakota Plains	303 Fort Churchill	323 War Lake
274 Little Saskatchewan	289 Oak Lake	304 York Factory	324 Indian Birch

Region - Région			District				
SASKATCHEWAN			MEADOW LAKE (676) MEADOW LAKE, SASKATCHEWAN				
Band - Bande			Reserve/Settlement - Réserve/Établissement				
Name Nom	Identifier number Numéro d'identification	Band Membership Effectif de la bande	Name Nom	Location	Hectares	Identifier Number Numéro d'identification	Population
...	...	Dec. 31 31 déc. 1986	Dec. 31 31 déc. 1986
Big C (Portage la Loche)	401	485	La Loche 221	11 Km SW/SO of/de La Loche	5,741.4	06600	-
...	La Loche 222	24 Km E/E of/de La Loche	2,900.0	06601	400
...	La Loche 223	24 Km NW/NO of/de Buffalo Narrows	869.7	06602	10
...	La Loche Indian Settlement/ établissement indien	...	-	06624	+15
...	Total:	9,511.1	...	410
Buffalo River	398	526	Peter Pond Lake 193	84 NW/NO of/de Ile a la Crosse	8,259.7	06592	439
Canoe Lake	394	628	Canoe Lake 165	39 Km SW/SO of/de Ile a la Crosse	2,491.0	06581	485
...	Canoe Lake 165A	-	1,173.0	06582	-
...	Canoe Lake 165B	-	217.3	06583	-
...	Eagles Lake 165C	-	3,449.6	06615	-
...	Total:	7,330.9
English River	400	692	Dipper Rapids 192C	-	77.7	06597	-
...	Elak Dase 192A	-	136.0	06595	-
...	Ile a la Crosse 192E	-	6.0	06599	-
...	Knee Lake 192B	-	100.7	06596	-
...	La Plonge 192	19 Km S/S of/de Ile a la Crosse	9,487.0	06594	42
...	Primeau Lake 192F	-	1,690.0	06623	-
...	Wapachewunak 192D	North end/l'extrémité nord of/du Lac Ile	387.0	06598	453

				P La Crosse			
...	Total:	11,884.4	...	495
Flying Dust	395	470	Meadow Lake 105	NW/NO of/de Meadow Lake	3,534.7	06584	292
...	Meadow Lake 105A	-	257.3	06585	-
...	Total:	3,792.0

Region - Région SASKATCHEWAN			District NORTH BATTLEFORD (671) NORTH BATTLEFORD, SASKATCHEWAN				
Band - Bande			Reserve/Settlement - Réserve/Établissement				
Name Nom	Identifier number Numéro d'identification	Band Membership Effectif de la bande	Name Nom	Location	Hectares	Identifier Number Numéro d'identification	Population
...	...	Dec. 31 31 déc. 1986	Dec. 31 31 déc. 1986
Little Pine	340	988	*Little Pine and/et Lucky Man 116	53 Km NW/NO of/de North Battleford	*6,623.8	*06475	*571
Lucky Man	341	69	*Little Pine and/et Lucky Man 116	-	-	-	-
Moosomin	342	784	Moosomin 112A	-	259.8	06476	4
...	Moosomin 112B	32 Km N/N of/de North Battleford	6,049.2	06477	451
...	Moosomin 112E	-	129.5	06478	-
...	Moosomin 112F	-	582.0	06479	-
...	Total:	7,020.5	...	455
Mosquito- Grizzly Bear's Head	343	725	Grizzly Bear's Head 110 and Lean Man III (undivided/sans division)	24 Km S/S of/de North Battleford	3,476.4	06430	109
...	Mosquito 109	27 Km S/S of/de North Battleford	9,297.9	06480	306
...	Total:	12,774.3	...	415
Onion Lake	344	2,037	Makao 120 partly in Alberta/partiellement en Alberta	42 Km of/de Lloydminster	5,681.7	06482	492
...	Seekaskootch 119	142 Km NW/NO of/de North Battleford	15,492.2	06483	1,082
...	Total:	21,173.9	...	1,574
Poundmaker	345	765	Poundmaker 114	40 Km W/O of/de North Battleford	7,757.6	06484	431
Red Pheasant	346	995	Red Pheasant 108	33 Km S/S of/de North Battleford	9,851.2	06485	472

Saulteaux	347	576	Saulteaux 159	43 Km N/N of/de North Battleford	4,059.1	06486	276
...	Saulteaux 159A	-	2,011.3	06487	40
...	Total:	6,070.4	...	316

Region - Région SASKATCHEWAN			District NORTH BATTLEFORD (671) NORTH BATTLEFORD, SASKATCHEWAN				
Band - Bande			Reserve/Settlement - Réserve/Établissement				
Name Nom	Identifier number Numéro d'identification	Band Membership Effectif de la bande	Name Nom	Location	Hectares	Identifier Number Numéro d'identification	Population
...	...	Dec. 31 31 déc. 1986	Dec. 31 31 déc. 1986
Sweet Grass	348	888	Sweet Grass 113	26 Km W/O of/de North Battleford	15,683.0	06488	472
...	Sweet Grass 113A	-	860.0	06489	-
...	Sweet Grass 113B	-	518.0	06490	-
...	Total:	17,061.0
Thunderchild	349	1,214	New Thunderchild 115B	85 Km NW/NO of/de North Battleford	5,319.5	06491	554
...	New Thunderchild 115C	-	755.5	06493	55
...	Thunderchild 115D	-	545.4	06492	-
...	Total:	6,620.4	...	609
General List/Liste générale	...	6
Total of/du District	...	8,997	94,953.1	...	5,315

Region - Région			District				
SASKATCHEWAN			PRINCE ALBERT (672) PRINCE ALBERT, SASKATCHEWAN				
Band - Bande			Reserve/Settlement - Réserve/Établissement				
Name Nom	Identifier number Numéro d'identification	Band Membership Effectif de la bande	Name Nom	Location	Hectares	Identifier Number Numéro d'identification	Population
...	...	Dec. 31 31 déc. 1986	Dec. 31 31 déc. 1986
Cumberland House	350	378	Budd's Point 20D	85 Km S/S of/de Flin Flon	259.0	06494	238
...	Cumberland 20	-	1,622.8	06495	-
...	Muskeg River 20C	-	95.1	06496	-
...	Pine Bluff 20A	-	25.5	06497	-
...	Pine Bluff 20B	-	143.4	06498	-
...	Total:	2,145.8
Fond du Lac	351	912	Fond du Lac 227	East end/l'extrémité est of/de Lake/Lac Athabaska	15,520.0	06501	612
...	Fond du Lac 283	-	1,082.5	06502	-
...	Fond du Lac 229	-	7,821.1	06503	-
...	Total:	24,423.6
James Smith	370	1,574	Cumberland 100A	61 Km SE/SE of/de Prince Albert	7,899.2	06499	553
...	James Smith 100	58 Km E/E of/de Prince Albert	7,200.3	06500	543
...	Total:	15,099.5	...	1,096
Lac La Hache	352	531	Lac La Hache 220	354 Km N/N of/de Flin Flon	11,019.0	06504	502
Lac La Ronge	353	3,545	Bittern Lake 218	8 Km E/E of/de Prime Albert National Park	7,016.6	06505	-
...	Brabant Lake settlement/ établissement	-	-	06616	+82
...	Four Portages 157C	-	.2	06506	17
...	Fox Point 157D	-	56.7	06507	-
...	Fox Point 157E	-	4.2	06508	-
...	Grandmother's Bay 219	77 Km NE/NE of/de Lac La Ronge	4,488.9	06509	186
				211 Km N/N of/de			

...	Kitsakie 156B	Prince Albert	74.0	06510	706
...	Lac La Ronge 156	10 Km SW/SO of/de Lac La Ronge	605.4	06511	522
...	Little Hills 158	-	517.2	06512	-
...	Little Hills 158A	-	38.3	06513	-
...	Little Hills 158B	-	131.2	06514	-

Region - Région			District				
SASKATCHEWAN			PRINCE ALBERT (672) PRINCE ALBERT, SASKATCHEWAN				
Band - Bande			Reserve/Settlement - Réserve/Établissement				
Name Nom	Identifier number Numéro d'identification	Band Membership Effectif de la bande	Name Nom	Location	Hectares	Identifier Number Numéro d'identification	Population
...	...	Dec. 31 31 déc. 1986	Dec. 31 31 déc. 1986
Lac La Ronge (con't/continue)	Little Red River 106C	34 Km N/N of/de Prince Albert	12,939.3	06515	176
...	Little Red River 106D	-	2,590.0	06516	17
...	Morin Lake 217	24 Km E/E of/de La Ronge	14,146.1	06517	186
...	Old Fort 157B	-	5.4	06518	...
...	Pinehouse Lake Indian Settlement/ établissement indien	-	-	06617	+21
...	Potato River 156A	-	409.5	06519	-
...	Stanley 157	56 Km NE/NE of/de La Ronge	251.3	06520	830
...	Stanley 157A	-	3.8	06521	58
...	Sucker River 156C	230 Km N/N of/de Prince Albert	24.3	06522	155
...	Total:	43,302.4	...	2,853
Montreal Lake	354	1,567	Montreal Lake 106	93 Km N/N of/de Prince Albert	5,938.9	06523	779
...	Montreal Lake 106B	39 Km N/N of/de Prime Albert	2,331.0	06524	281
...	Timber Bay Indian settlement/ établissement indien	-	-	06618	+144
Peter Ballantyne	355	2,978	Amisk Lake 184	-	2,072.8	06525	-
...	Birch Portage 184A	-	44.2	06526	-
			Denare Beach Indian				

...	settlement/ établissement indien	-	-	06619	+168
...	Deschambault Lake Indian settlement/ établissement indien	-	-	06620	+393
...	Mirond Lake 184E	-	601.8	06527	...
...	Opawakoscikan	...	17.0	06635	97
...	Pelican Narrows 184B	80 Km NW/NO of/de Flin Flon	529.7	06528	1,278

Region - Région			District				
SASKATCHEWAN			PRINCE ALBERT (672) PRINCE ALBERT, SASKATCHEWAN				
Band - Bande			Reserve/Settlement - Réserve/Établissement				
Name Nom	Identifier number Numéro d'identification	Band Membership Effectif de la bande	Name Nom	Location	Hectares	Identifier Number Numéro d'identification	Population
...	...	Dec. 31 31 déc. 1986	Dec. 31 31 déc. 1986
Peter Ballantyne (cont'd/continue)	Sandy Bay Indian settlements/ établissement indien	-	-	06621	+146
...	Sandy Narrows 184C	-	1,077.7	06529	-
...	Southend 200	402 Km NE/NE of/de Prince Albert	4,219.1	06530	471
...	Sturgeon Weir 184F	55 Km SE/SE of/de Flin Flon	2,329.4	06531	66
...	Woody Lake 184D	-	677.1	06532	-
...	Total:	13,368.7	...	1,912
Red Earth	356	624	Carrot River 29A	-	825.6	06533	-
...	Red Earth 29	75 Km E/E of/de Nipawin	1,455.3	06534	573
...	Total:	2,280.9
Shoal Lake of the Cree Nation	357	364	Shoal Lake 28A	92 Km E/E of/de Nipawin	1,478.7	06535	357
(Stony Rapids) Black Lake	359	916	Chicken 224	170 Km SE/SE of/de Uranium City	25,819.4	06538	858
...	Chicken 225	-	2,183.3	06539	-
...	Chicken 226	-	4,216.9	06540	-
...	Total:	32,219.6	...	858
Sturgeon Lake	360	1,230	Sturgeon Lake 101	29 Km NW/NO of/de Prince Albert	8,889.0	06541	961
			Sturgeon Lake				

...	101A	-	320.5	06542	...
...	Total:	9,209.5
Wahpeton	358	175	Wahpaton 94A	10 Km N/N of/de Prince Albert	1,482.0	06536	121
...	Wahpaton 94B	-	64.7	06537	-
...	Total:	1,546.7
[+ Settlements/ établissements]	+954
Total of/du District	...	14,794	164,366.1	...	11,143

Region - Région SASKATCHEWAN			District SHELLBROK INDIAN AGENCY (677) SHELLBROOK, SASKATCHEWAN AGENCE INDIENNE DE SHELLBROOK				
Band - Bande			Reserve/Settlement - Réserve/Établissement				
Name Nom	Identifier number Numéro d'identification	Band Membership Effectif de la bande	Name Nom	Location	Hectares	Identifier Number Numéro d'identification	Population
...	...	Dec. 31 31 déc. 1986	Dec. 31 31 déc. 1986
Big River	404	1,405	Big River 118	98 Km NW/NO of/de Prince Albert	11,571.8	06607	1,158
...	Big River 118A	-	393.0	06608	-
...	Total:	11,964.8
Pelican Lake	405	537	Chitek Lake 191	68 Km SE/SE of/de Meadow Lake	3,522.9	06609	477
Ahtahkakoop (Sandy Lake)	406	1,513	Ahtahkakoop 104	72 Km NW/NO of/de Prince Albert	17,347.3	06610	1,122
Witchehan Lake	407	305	Witchehan Lake 117	90 Km NE/NE of/de North Battleford	1,709.7	06611	228
Total of/du District	...	3,760	34,544.7	...	2,985

Region - Région			District				
SASKATCHEWAN			SASKATOON (674) SASKATOON, SASKATCHEWAN				
Band - Bande			Reserve/Settlement - Réserve/Établissement				
Name Nom	Identifier number Numéro d'identification	Band Membership Effectif de la bande	Name Nom	Location	Hectares	Identifier Number Numéro d'identification	Population
...	...	Dec. 31 31 déc. 1986	Dec. 31 31 déc. 1986
Beardy's & Okemasis	369	1,517	Beardy's 97 and/et Okemasis 96 (undivided/non- divisées)	58 Km SW/SO of/de Prince Albert	11,354.5	06554	886
John Smith	371	617	Muskoday 99	19 Km SE/SE of/de Prince Albert	9,686.8	06555	387
Kinistino	377	514	Kinistino 91	39 Km SE/SE of/de Melfort	3,562.9	06561	278
...	Kinistino 91A	-	457.3	06562	-
Mistawasis	374	1,104	Mistawasis 103	68 Km W/O of/de Prince Albert	12,544.3	06558	566
Moose Woods	372	225	White Cap 94	29 Km S/S of/de Saskatoon	1,671.4	06556	146
Muskeg Lake	375	802	Muskeg Lake 102	93 Km N/N of/de Saskatoon	7,521.3	06559	329
Nut Lake	376	1,444	Nut Lake 90	19 Km NW/NO of/de Kelvington	5,858.8	06560	710
One Arrow	373	727	One Arrow 95	53 Km SW/SO of/de Prince Albert	4,181.9	06557	383
Total of/du District	...	6,950	56,789.2	...	3,685

Region - Région			District				
SASKATCHEWAN			TOUCHWOOD-FILE HILLS QU'APPELLE (675) FORT QU'APPELLE, SASKATCHEWAN				
Band - Bande			Reserve/Settlement - Réserve/Établissement				
Name Nom	Identifier number Numéro d'identification	Band Membership Effectif de la bande	Name Nom	Location	Hectares	Identifier Number Numéro d'identification	Population
...	...	Dec. 31 31 déc. 1986	Dec. 31 31 déc. 1986
Carry The Kettle	378	1,220	Assiniboine 76	80 Km E/E of/de Regina	16,590.4	06563	644
Day Star	389	282	Day Star 87	87 Km NW/NO of/de Fort Qu'Appelle	6,216.1	06575	128
Fishing Lake	390	753	Fishing Lake 89	119 Km N/N of/de Fort Qu'Appelle	3,652.4	06576	372
...	Fishing Lake 89A	-	254.2	06577	-
...	Total:	3,906.6
Gordon	391	1,570	Gordon 86	61 Km NW/NO of/de Fort Qu'Appelle	14,488.3	06578	979
Little Black Bear	379	254	Little Black Bear 84	19 Km E/E of/de Fort Qu'Appelle	6,860.0	06564	101
Muscowpetung	381	699	Muscowpetung 80	31 Km W/O of/de Fort Qu'Appelle	8,849.0	06566	311
Muskowekwan	392	718	Muskowekwan 85	64 Km NW/NO of/de Fort Qu'Appelle	7,381.7	06579	384
Nikaneet	380	204	Nekaneet 160A	121 Km SW/SO of/de Swift Current	1,229.1	06565	119
Okaneese	382	292	Okaneese 82	16 Km NE/NE of/de Fort Qu'Appelle	6,267.4	06568	134
Pasqua	383	902	Pasqua 79	16 Km W/O of/de Fort Qu'Appelle	8,960.3	06569	400
Peepeekisis	384	1,308	Peepeekisis 81	14 Km E/E of/de Fort Qu'Appelle	11,258.7	06570	634
Piapot	385	995	Piapot 75	43 Km W/O of/de Fort Qu'Appelle	9,258.6	06571	418
Poorman	393	1,368	Poor Man 88	87 Km NW/NO of/de Fort	7,739.8	06580	707

				Qu'Appelle			
Standing Buffalo	386	709	Standing Buffalo 78	8 Km NW/NO of/de Fort Qu'Appelle	2,246.1	06572	385

Region - Région			District				
SASKATCHEWAN			YORKTON (673) YORKTON, SASKATCHEWAN				
Band - Bande			Reserve/Settlement - Réserve/Établissement				
Name Nom	Identifier number Numéro d'identification	Band Membership Effectif de la bande	Name Nom	Location	Hectares	Identifier Number Numéro d'identification	Population
...	...	Dec. 31 31 déc. 1986	Dec. 31 31 déc. 1986
Cote	366	1,759	Cote 64	16 Km W/O of/de Manitoba	8,088.2	06550	910
Cowessess	361	1,711	Cowessess 73	13 Km NW/NW of/de Broadview	11,975.9	06543	470
Kahkewistahaw	362	780	Kahkewistahaw 72	13 Km N/N of/de Broadview	8,361.9	06544	270
Keeseekoose	367	1,055	Keeseekoose 66	16 Km N/N of/de Kamsack	4,415.9	06551	454
...	Keeseekoose 66A	24 Km N/N of/de Kamsack	3.6	06552	10
...	Total:	4,419.5	...	464
Key	368	613	The Key 65	26 Km NW/NW of/de Kamsack	6,340.5	06553	160
Ochapowace	363	708	Ochapowace 17	8 Km NE/NE of/de Broadview	13,970.6	06545	275
Sakimay	364	778	Little Bone 73A	-	190.3	06613	20
...	Minoahchak 230	-	408.7	06548	8
...	Sakimay 74	16 Km NW/NO of/de Broadview	8,750.13	06546	117
...	Shesheep 74A	-	1,426.4	06547	26
...	Total:	10,776.2	...	171
White Bear	365	1,546	White Bear 70	13 Km of/de Carlyle	12,038.4	06549	760

Total of/du District	...	8,950	75,970.3	...	3,480
Settlements/établissements	+969
TOTAL OF THE/DE LA REGION	...	60,545	615,190.1	...	36,657

Region - Région			District				
SASKATCHEWAN			ALL DISTRICTS/TOUT LES DISTRICTS				
Band - Bande			Reserve/Settlement - Réserve/Établissement				
Name Nom	Identifier number Numéro d'identification	Band Membership Effectif de la bande	Name Nom	Location	Hectares	Identifier Number Numéro d'identification	Population
...	...	Dec. 31 31 déc. 1986	Dec. 31 31 déc. 1986
Meadow Lake	...	5,482	68,909.6	...	4,164
North Battleford	...	8,997	94,953.1	...	5,315
Prince Albert	...	14,794	164,366.8	...	11,143
Saskatoon	...	6,950	56,789.2	...	3,685
Shellbrook	...	3,760	34,544.7	...	2,985
Touchwood File Hills Qu'Appelle	...	11,612	119,656.3	...	5,885
Yorkton	...	8,950	75,970.3	...	3,480
TOTAL OF THE/DE LA REGION	...	60,545	615,190.0	...	36,657

INDIAN BANDS - SASKATCHEWAN REGION

BANDES INDIENNES - RÉGION DE LA SASKATCHEWAN



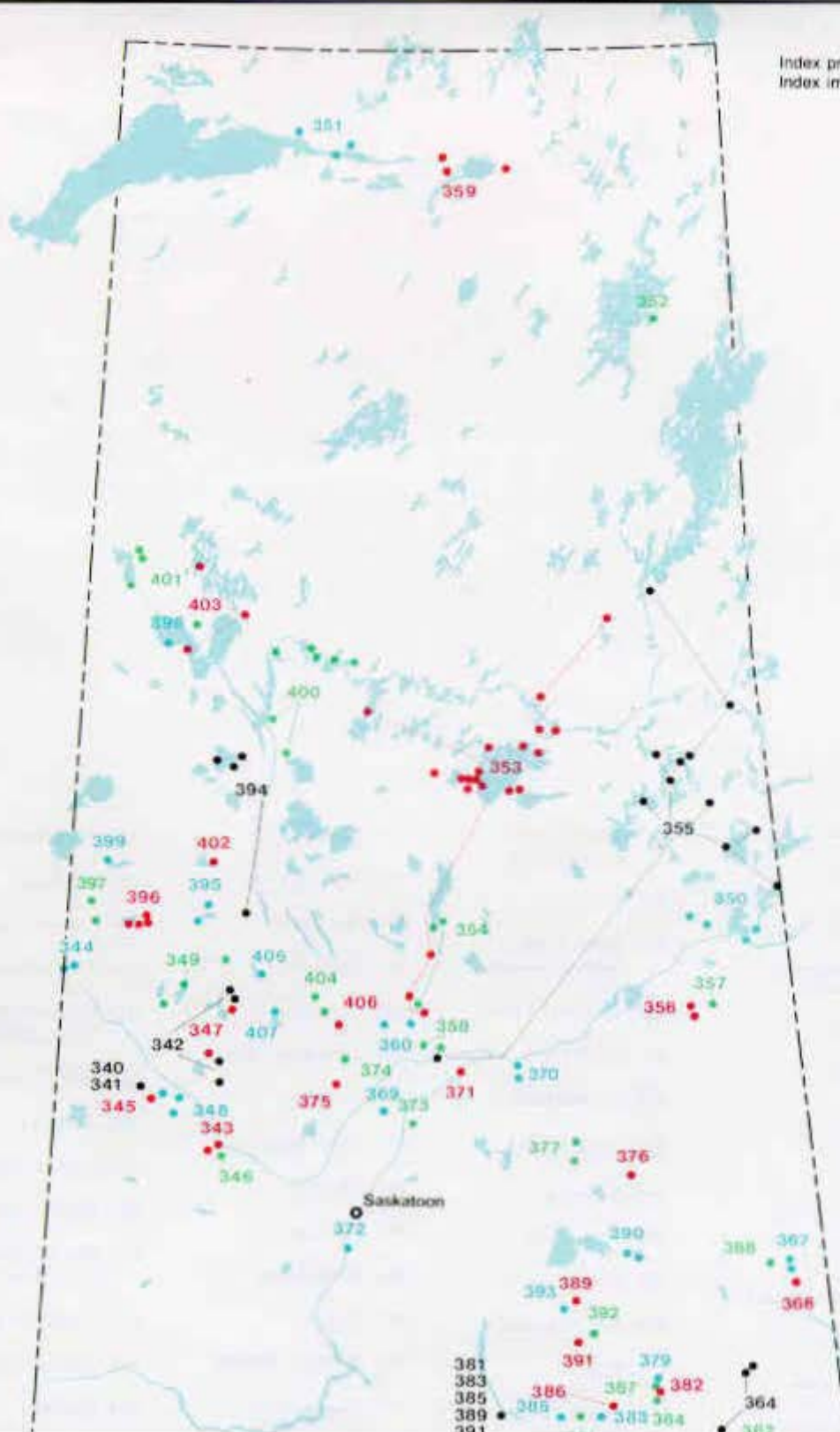
Indian and Northern
Affairs Canada


Affaires indiennes
et du Nord Canada

INDIAN BANDS — SASKATCHEWAN REGION

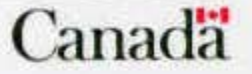
BANDES INDIENNES — RÉGION DE LA SASKATCHEWAN

Index printed on reverse side of map.
Index imprimé au verso de la carte.





Band identifier number 123 No d'identification de la bande
 Location of reserve or settlement • Lieu de la réserve ou de l'établissement



340 Little Pine	357 Shaol Lake of the Cree Nation	374 Mistawasis	392 Muskowekwan
341 Lucky Man	358 Wahpeton	375 Muskeg Lake	393 Poorman
342 Moosomin	359 Black Lake (Stony Rapids)	376 Nut Lake	394 Canoe Lake
343 Mosquito-Grizzly Bear's Head	360 Sturgeon Lake	377 Kinistino	395 Flying Dust
344 Onion Lake	361 Cowessess	378 Carry the Kettle	396 Makwa Sahgaiechan (Loon Lake)
345 Poundmaker	362 Kahkewistahaw	379 Little Black Bear	397 Island Lake
346 Red Pheasant	363 Ochapowace	380 Nikaneet	398 Buffalo River
347 Sauleaux	364 Sakimay	381 Muscowpetung	399 Joseph River
348 Sweet Grass	365 White Bear	382 Okanese	400 English River
349 Thunderchild	366 Cote	383 Pasqua	401 Bic 'C' (Portage La Loche)
350 Cumberland House	367 Keeseekoose	384 Peepeekisis	402 Waterhen Lake
351 Fond du Lac	368 Key	385 Piapot	403 Turnor Lake
352 Lac La Hache	369 Beardy's and Okemasis	386 Standing Buffalo	404 Big River
353 Lac La Ronge	370 James Smith	387 Star Blanket	405 Pelican Lake
354 William Charles (Montreal Lake)	371 John Smith	388 Wood Mountain	406 Attahkakoop (Sandy Lake)
355 Peter Ballantyne	372 Moose Woods	389 Day Star	407 Witchehan Lake
356 Red Earth	373 One Arrow	390 Fishing Lake	...
...	...	391 Gordon	...

Region - Région ALBERTA			District ALBERTA REGIONAL OFFICE BUREAU REGIONAL D'ALBERTA (701) EDMONTON, ALBERTA				
Band - Bande			Reserve/Settlement - Réserve/Établissement				
Name Nom	Identifier number Numéro d'identification	Band Membership Effectif de la bande	Name Nom	Location	Hectares	Identifier Number Numéro d'identification	Population
...	...	Dec. 31 31 déc. 1986	Dec. 31 31 déc. 1986
Alexander	438	834	Alexander 134	40 Km NW/NO of/de Edmonton	7,280.5	06650	579
Alexis	437	785	Alexis 133	70 Km NW/NO of/de Edmonton	6,175.2	06649	563
Bigstone Cree	458	2,212	Chipewyan Lake Indian settlement/ établissement indien	-	-	06730	+170
...	Jean Baptiste Gambler 183	135 Km N/N of/de Athabaska	198.7	06700	97
...	Peerless Lake settlement/ établissement	-	-	06739	+163
...	Trout Lake settlement/ établissement	-	-	06740	+244
...	Wabasca 166	80 Km N/N of/de Slave Lake	8,514.8	06691	13
...	Wabasca 166A	-	632.5	06692	375
...	Wabasca 166B	-	2,413.4	06693	44
...	Wabasca 166C	-	3,502.6	00694	92
...	Wabasca 166D	78 Km N/N of/de Slave Lake	5,817.4	06695	349
...	Total:	21,079.4	...	970
Driftpile	450	908	Drift Pile River 150	6 Km SE/SE of/de Lesser Slave Lake	6,348.8	06677	465
Duncan's	451	66	Duncan's 151A	39 Km SW/SO of/de Peace River	2,036.8	06678	45
...	William McKenzie 151K	-	389.3	06679	-
...	Total.	2,426.1

Enoch	440	1,036	Stony Plain 135	13 Km SW/SO of/de Edmonton	5,234.8	06652	771
Ermineskin	440	1,036	Ermineskin 138	13 Km S/S of/de Wetaskiwin	10,295.8	06657	871
Grouard	452	105	Freeman 150B	8 Km NW/NO of/de Lesser Slave Lake	29.6	06680	44
...	Halcro 150C	-	21.9	06681	-
...	Pakashan 150D	13 Km NW/NO of/de Lesser Slave Lake	393.2	06682	10
...	Total:	443.7	...	54

Region - Région			District				
ALBERTA			ALBERTA REGIONAL OFFICE BUREAU REGIONAL D'ALBERTA (701) EDMONTON, ALBERTA				
Band - Bande			Reserve/Settlement - Réserve/Établissement				
Name Nom	Identifier number Numéro d'identification	Band Membership Effectif de la bande	Name Nom	Location	Hectares	Identifier Number Numéro d'identification	Population
...	...	Dec. 31 31 déc. 1986	Dec. 31 31 déc. 1986
Horse Lake	449	237	Clear Hills 152C	56 Km NW/NO of/de Fairview	1,547.1	06675	6
...	Horse Lakes 152B	60 Km NW/NO of/de Grande Prairie	1,552.0	06676	130
...	Total:	3,099.1	...	136
Louis Bull	439	867	Louis Bull 138B	16 Km SW/SO of/de Wetaskiwin	3,201.4	06651	440
Lubicon Lake	453	207	Little Buffalo Indian settlement/ établissement indien	-	-	06732	+120
Montana	442	472	Montana 139	24 Km S/S of/de Wetaskiwin	2,824.8	06656	333
Paul	441	975	Buck Lake 133C	87 Km W/O of/de Wetaskiwin	1,035.2	06655	-
...	Wabamun 133A	58 Km W/O of/de Edmonton	6,116.1	06653	676
...	Wabamun 133B	-	178.5	06654	10
...	Total:	7,329.8	...	686
Samson	444	3,362	Samson 137	76 Km S/S of/de Wetaskiwin	13,662.4	06658	2,145
...	Samson 137A	-	134.4	06659	21
...	Total:	13,796.8	...	2,166
Sawridge	454	69	Sawridge 150G	130 Km N/N of/de Edmonton	906.5	06683	17
...	Sawridge 150H	132 Km N/N of/de Edmonton	1,236.8	06684	1
...	Total:	2,143.3	...	18
Sturgeon Lake	455	927	Sturgeon Lake 154	72 Km SW/SO of/de High Prairie	8,683.1	06685	551
...	Sturgeon Lake 154A	-	284.5	06686	-

...	Sturgeon Lake 154B	-	97.1	06687	-
...	Total:	9,064.7
Sucker Creek	456	884	Sucker Creek 150A	22 Km S/S of/de High Prairie	5,987.0	06688	329

Region - Région			District				
ALBERTA			FORT McMURRAY (729) FORT McMURRAY, ALBERTA				
Band - Bande			Reserve/Settlement - Réserve/Établissement				
Name Nom	Identifier number Numéro d'identification	Band Membership Effectif de la bande	Name Nom	Location	Hectares	Identifier Number Numéro d'identification	Population
...	...	Dec. 31 31 déc. 1986	Dec. 31 31 déc. 1986
Cree	461	1,190	No reserve/Pas de réserve	...	-	-	-
Fort Chipewyan	463	355	Chipewyan 201	-	20,072.8	06704	8
...	Chipewyan 201A	200 Km N/N of/de Fort McMurray	22.0	06705	-
...	Chipewyan 201B	-	19.4	06706	-
...	Chipewyan 201C	-	18.2	06707	-
...	Chipewyan 201D	-	4.3	06708	-
...	Chipewyan 201E	-	97.1	06709	-
...	Chipewyan 201F	-	66.4	06710	-
...	Chipewyan 201G	-	905.3	06711	-
...	Total:	21,205.5
Fort McKay	467	275	Fort McKay 174	-	104.0	06718	-
...	Namur Lake 174B	105 Km NW/NO of/de Fort McMurray	3,122.2	06720	-
...	Namur River 174A	-	2,223.0	06719	-
...	Total:	5,449.2
Fort McMurray	468	193	Clearwater 175	-	915.4	06721	3
...	Gregoire Lake 176	35 Km SE/SE of/de Fort McMurray	2,231.9	96722	16
...	Gregoire Lake 176A	-	59.1	96723	83
...	Gregoire Lake 176B	-	17.0	06724	-
...	Total:	3,223.4	...	102
Janvier	470	309	Janvier 194	97 Km SW/SO of/de Fort McMurray	1,632.5	06726	201

Region - Région			District				
ALBERTA			FORT VERMILION (775) HIGH LEVEL, ALBERTA				
Band - Bande			Reserve/Settlement - Réserve/Établissement				
Name Nom	Identifier number Numéro d'identification	Band Membership Effectif de la bande	Name Nom	Location	Hectares	Identifier Number Numéro d'identification	Population
...	...	Dec. 31 31 déc. 1986	Dec. 31 31 déc. 1986
Boyer River	445	365	Boyer 164	16 Km NW/NO of/de Fort Vermilion	4,249.3	06661	92
...	Child Lake 164A	32 Km NW/NO of/de Fort Vermilion	2,826.0	06662	105
...	Total:	7,075.3	...	197
Dene Tha'	448	1,566	Amber River 211	-	2,332.3	06668	-
...	Bistcho Lake 213	-	354.1	06669	-
...	Bushe River 207	-	11,167.5	06670	92
...	Hay Lake 209	100 Km NW/NO of/de High Level	12,355.3	06671	809
...	Jackfish Point 214	-	103.6	06672	-
...	Upper Hay River 212	80 Km NW/NO of/de High Level	1,418.0	06673	325
...	Zama Lake 210	-	2,307.2	06674	-
...	Total:	30,038.0	...	1,226
Little Red River	447	1,758	Fox Lake 162	13 Km NE/NE of/de Little Red River	10,438.3	06666	760
...	John D'Or Prairie 215	48 Km E/E of/de Fort Vermilion	14,034.0	06667	482
...	Garden Creek Indian settlement/ établissement indien	-	-	06736	...
...	Total:	24,472.3	...	1,242
Tallcree	446	434	Beaver Ranch 163	-	841.7	06663	14
			Carcajou				

Region - Région			District				
ALBERTA			SOUTHERN ALBERTA (717) CALGARY, ALBERTA				
Band - Bande			Reserve/Settlement - Réserve/Établissement				
Name Nom	Identifier number Numéro d'identification	Band Membership Effectif de la bande	Name Nom	Location	Hectares	Identifier Number Numéro d'identification	Population
...	...	Dec. 31 31 déc. 1986	Dec. 31 31 déc. 1986
Blackfoot	430	3,511	Blackfoot 146	80 Km E/E of/de Calgary	70,986.0	06636	2,240
Blood	435	6,710	Blood 148	30 Km S/S of/de Fort McLeod	141,560.1	06645	5,442
...	Blood 148A	-	1,971.7	06646	-
...	Total:	143,531.8
O'Chiese	431	423	O'Chiese 203	48 Km NW/NO of/de Rocky Mountain House	13,872.9	06637	312
...	O'Chiese Cemetery 203A	-	.1	06638	-
...	Total:	13,873.0
Peigan	436	2,104	Peigan 147	13 Km SW/SO of/de Fort McLeod	42,612.7	06647	1,548
...	Peigan Timber Limit 'B'	-	2,978.6	06648	-
...	Total:	45,591.3
Sarcee	432	804	Sarcee 145	13 Km SE/SE of/de Calgary	27,304.9	06639	704
*Stoney	433	2,643	Big Horn 144A	-	2,125.0	06640	103
...	Eden Valley 216	80 Km SW/SO of/de Calgary	1,690.8	06641	426
...	Stoney 142 - 143 - 144 (undivided/sans division)	56 Km W/O of/de Calgary	39,196.5	06642	1,974
...	Stoney 142B	48 Km NW/NO of/de Calgary	5,676.2	06643	-
...	Total:	48,688.5	...	2,503
Sunchild Cree	434	504	Sunchild 202	40 Km NW/NO of/de Rocky Mountain House	5,218.1	06644	280
Total of/du District	-	16,699	355,193.6	...	13,029

[* The Stoney Band is composed of three groups: Bearspaw; Chiniki and Goodstoney. They are governed by one Band Council, and share the same Band Funds and Reserves.]

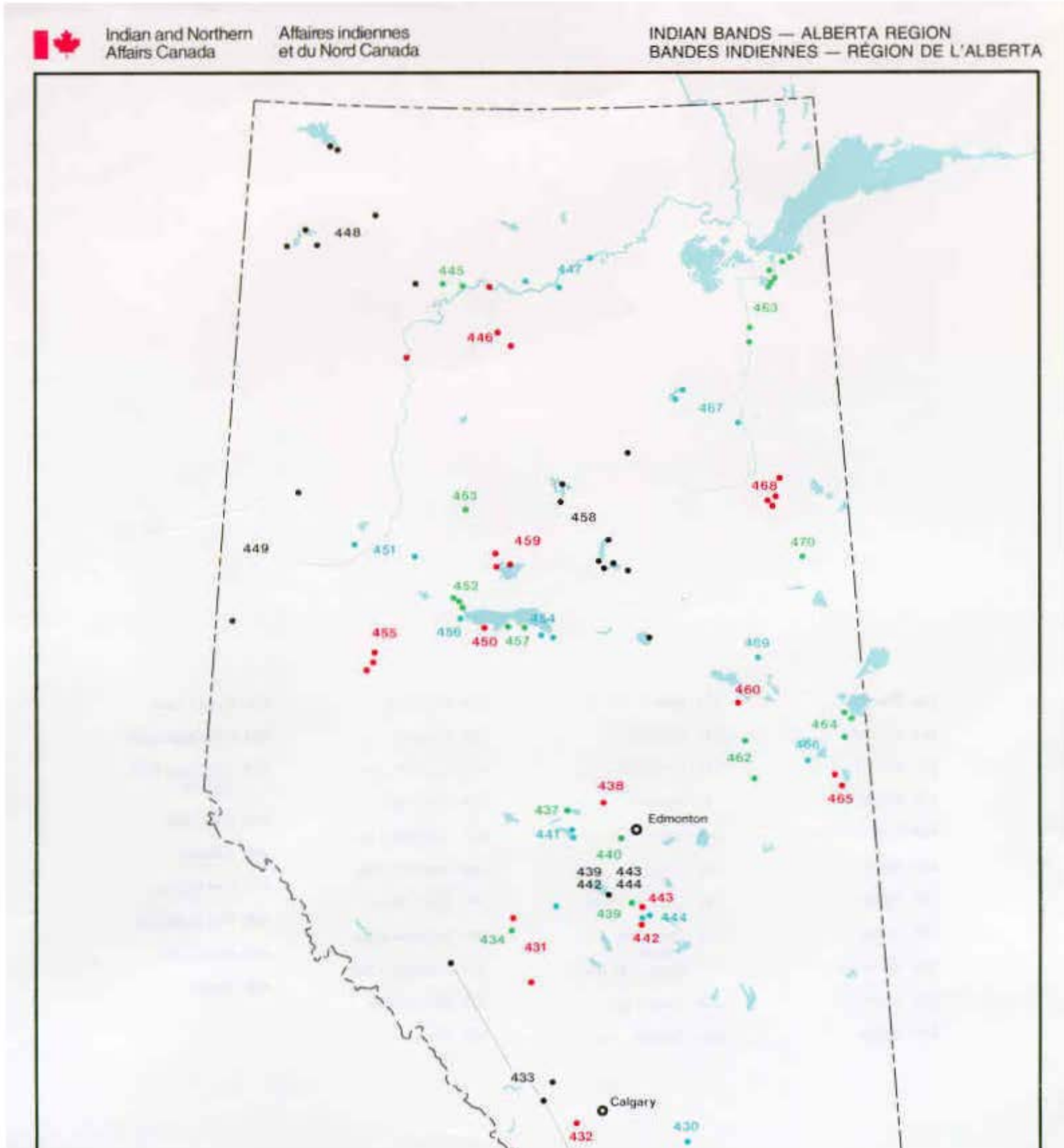
[* La Bande de Stoney est composée de trois groupes: Bearspaw, Chiniki et Goodstoney. Ils sont dirigés par un conseil de bande et partagent les mêmes fonds de bandes et réserves.]

Region - Région			District				
ALBERTA			ST. PAUL (727) ST. PAUL, ALBERTA				
Band - Bande			Reserve/Settlement - Réserve/Établissement				
Name Nom	Identifier number Numéro d'identification	Band Membership Effectif de la bande	Name Nom	Location	Hectares	Identifier Number Numéro d'identification	Population
...	...	Dec. 31 31 déc. 1986	Dec. 31 31 déc. 1986
Beaver Lake	460	365	Beaver Lake 131	105 Km NE/NE of/de Edmonton	6,145.3	06701	197
Cold Lake First Nations	464	1,254	Cold Lake 149	26 Km E/E of/de Bonneyville	14,517.4	06712	502
...	Cold Lake 149A	-	71.6	06713	40
...	Cold Lake 149B	-	4,134.0	06714	150
...	Total:	18,723.0	...	692
Frog Lake	465	1,083	Puskiakiwenin 122	32 Km SE/SE of/de Bonneyville	10,318.4	06716	238
...	Unipouheos 121	65 Km E/E of/de St. Paul	8,542.0	06715	435
...	Total:	18,860.4	...	673
Heart Lake	469	115	Heart Lake 167	45 Km NE/NE of/de Lac la Biche	4,496.2	06725	57
Kehewin	466	994	Kehiwin 123	20 Km S/S of/de Bonneyville	8,199.5	06717	726
Saddle Lake	462	4,872	Saddle Lake 125	24 Km W/O of/de St. Paul	25,774.6	06702	1,975
...	White Fish Lake 128	68 Km W/O of/de Bonneyville	4,542.9	06703	1,090
...	Total:	30,317.5	...	3,065
Total of/du District	...	8,683	86,741.9	...	5,410
Total of the/de la région	...	48,706	656,571.2	...	32,195


Region - Région			District				
ALBERTA			ALL DISTRICTS/TOUT LES DISTRICTS				
Band - Bande			Reserve/Settlement - Réserve/Établissement				
Name Nom	Identifier number Numéro d'identification	Band Membership Effectif de la bande	Name Nom	Location	Hectares	Identifier Number Numéro d'identification	Population
...	...	Dec. 31 31 déc. 1986	Dec. 31 31 déc. 1986
Alberta Regional Office	...	16,879	117,814.3	...	10,501
Fort McMurray	...	2,322	31,510.6	...	311
Fort Vermilion	...	4,123	65,311.2	...	2,944
St. Paul	...	8,683	86,741.9	...	5,410
Southern Alberta	...	16,699	355,193.6	...	13,029
TOTAL OF THE/DE LA REGION	...	48,706	656,571.6	...	32,195

INDIAN BANDS - ALBERTA REGION

BANDES INDIENNES - RÉGION DE L'ALBERTA



Index printed on reverse side of map
Index imprimé au verso de la carte.



Band identifier number	123	No d'identification de la bande
Location of reserve or settlement	•	Lieu de la réserve ou de l'établissement

Canada

430 Blackfoot	441 Paul	451 Duncan's	462 Saddle Lake
431 O'Chiese	442 Montana	452 Grouard	463 Fort Chipewyan
432 Sarcee	443 Ermineskin	453 Lubicon Lake	464 Cold Lake First Nations
433 Stoney*	444 Samson	454 Sawridge	465 Frog Lake
434 Sunchild Cree	445 Boyer River	455 Sturgeon Lake	466 Kehewin
435 Blood	446 Tallcree	456 Sucker Creek	467 Fort McKay
436 Peigan	447 Little Red River	457 Swan River	468 Fort McMurray
437 Alexis	448 Dene Tha' (Slave of Upper Hay River)	458 Bigstone Cree	469 Heart Lake
438 Alexander	449 Horse Lake	459 Whitefish Lake	470 Janvier
440 Enoch	450 Driftpile	461 Cree	...

[* The Stoney Band is composed of three groups: Bearpaw, Chiniki and Goodstoney.] 3/87

Region - Région BRITISH COLUMBIA/COLOMBIE BRITANNIQUE			District CAMPBELL RIVER (978) CAMPBELL RIVER, B.C./C.B.				
Band - Bande			Reserve/Settlement - Réserve/Établissement				
Name Nom	Identifier number Numéro d'identification	Band Membership Effectif de la bande	Name Nom	Location	Hectares	Identifier Number Numéro d'identification	Population
...	...	Dec. 31 31 déc. 1986	Dec. 31 31 déc. 1986
Campbell River	622	286	Campbell River 11	At mouth of Campbell River/A l'embouchure de la rivière Campbell	111.4	06964	113
...	Homayno 2	-	15.3	06961	-
...	Loughborough 3	-	8.5	06962	-
...	Matlaten 4	-	39.0	06963	-
...	Total:	174.2
Cape Mudge	623	496	Cape Mudge 10	13 Km NE/NE of/de Campbell River	446.5	06968	200
...	Drew Harbour 9	-	97.3	06967	-
...	Open Bay 8	-	3.7	06966	-
...	Quinsam 12	2 Km W/O of/de Campbell River Town	116.3	06969	116
...	Village Bay 7	-	4.5	06965	-
...	Total:	668.3	...	316
Comox	624	121	Comox 1	-	63.1	06970	67
...	Goose Spit 3	-	5.7	06972	-
...	Pentledge 2	-	83.0	06971	-
...	Salmon River 1	On/sur NE/NE corner/coin of/de Vancouver Island	133.1	06973	-
...	Total:	284.9
Gwa'sala- kakwaxda'xw (Tsulquate)	724	386	Ann Island 7	-	12.4	07017	-
...	Dedagus 8	-	.3	07000	-
...	Halowis 5	-	3.9	07015	-
...	Kai-too-kwis	-	20.8	07007	-

			15				
...	Kequesta 1	-	70.4	06993	-
...	Khazisela 7	-	-	06999	-
...	Ko-kwi-iss 14	-	6.4	07006	-
...	Kuthlo 18	-	3.0	07010	-

Region - Région			District				
BRITISH COLUMBIA/COLOMBIE BRITANNIQUE			CAMPBELL RIVER (978) CAMPBELL RIVER, B.C./C.B.				
Band - Bande			Reserve/Settlement - Réserve/Établissement				
Name Nom	Identifier number Numéro d'identification	Band Membership Effectif de la bande	Name Nom	Location	Hectares	Identifier Number Numéro d'identification	Population
...	...	Dec. 31 31 déc. 1986	Dec. 31 31 déc. 1986
Gwa'sala- kakwaxda'xw (cont'd/continué)	Kwetahkis 9	-	4.0	07001	-
...	Mahpahkum 4	-	7.8	06996	-
...	Na-kwockto 2	-	-	06994	-
...	Nathlegalis 3	-	134.4	07013	-
...	Nekite 2	-	66.8	07012	-
...	Owh-wis-too- a-wan 10	-	5.3	07002	-
...	Pahas 3	-	39.9	06995	-
...	Pel-looth'l kai 17	-	1.7	07009	-
...	Peneece 11	-	3.5	07003	-
...	Saagoombahlah 6	-	1.8	06998	-
...	Ta-a-ack 5	-	13.9	06997	-
...	Toksee 4	-	5.6	07014	-
...	Tsai-kwi-ee 13	-	4.6	07005	-
...	Tseetsum- Sawlasilah 6	-	2.1	07016	-
...	Tsulquate 4	-	15.7	06987	357
...	Waump 16	-	37.6	07008	-
...	Wawwat'l 12	102 Km NE/NE of/de Vancouver Isl.	66.8	07004	-
...	Wyclese 1	-	223.0	07011	-
...	Total:	751.7
Kwakiutl	626	328	Fort Rupert 1	-	1.7	06984	50
...	Keogh 6	-	1.8	06990	-
...	Kippase 2	-	13.8	06985	84
...	Klickseewy 7	-	54.6	06991	10

...	Malcolm Island 8	102 Km NW/NO of/de Victoria	196.0	06992	-
...	Shell Island 3	-	.3	06986	-
...	Thomas Point 5	-	17.8	06988	-
...	Thomas Point 5A	-	9.4	06989	-
...	Total:	295.4	...	144

Region - Région BRITISH COLUMBIA/COLOMBIE BRITANNIQUE			District CAMPBELL RIVER (978) CAMPBELL RIVER, B.C/C.B.				
Band - Bande			Reserve/Settlement - Réserve/Établissement				
Name Nom	Identifier number Numéro d'identification	Band Membership Effectif de la bande	Name Nom	Location	Hectares	Identifier Number Numéro d'identification	Population
...	...	Dec. 31 31 déc. 1986	Dec. 31 31 déc. 1986
Kwa-wa-aineuk	627	22	Dove Island 12	-	6.3	07027	-
...	Gleyka 6	-	3.4	07023	-
...	Hopetown 10A	-	2.4	07025	17
...	Kadis 11	West end of/a l'extrémité ouest de Broughton Islands	128.6	07026	-
...	Keogh 3	-	4.3	07020	-
...	Kunstamis 2	-	7.0	07018	-
...	Kunstamis 2A	-	39.2	07019	-
...	Lawanth 5	-	5.7	07022	-
...	Magwekstala 10	-	3.8	07024	-
...	Quay 4	-	4.0	07021	-
...	Total:	204.7
Kwiakah	628	13	Matsayno 5	200 Km N/N of/de Vancouver	48.0	07028	-
...	Saaiyouck 6	-	20.8	07029	-
...	Total:	68.8
Kwicksutaineuk- ah-kwaw-ah- mish	625	200	Ahta 3	-	7.1	06980	-
...	Alalco 8	102 Km NW/NO of/de Victoria	118.7	06976	-
...	Dakiulis 7	-	.7	06982	-
...	Dug-da- myse 12	-	1.6	06977	-
...	Gwayasdums 1	-	25.4	06978	66
...	Kakweken 4	-	4.0	06981	-

...	Kye-yaa-la 1	-	9.6	06974	-
...	Kyidagwis 2	-	4.5	06975	-
...	Kyimla 11	-	1.1	06983	-
...	Meetup 2	-	6.4	06979	-
...	Total:	179.1

Region - Région BRITISH COLUMBIA/COLOMBIE BRITANNIQUE			District CAMPBELL RIVER (978) CAMPBELL RIVER, B.C./C.B.				
Band - Bande			Reserve/Settlement - Réserve/Établissement				
Name Nom	Identifier number Numéro d'identification	Band Membership Effectif de la bande	Name Nom	Location	Hectares	Identifier Number Numéro d'identification	Population
...	...	Dec. 31 31 déc. 1986	Dec. 31 31 déc. 1986
Mameleqwe'qwa'sot'enoX	629	231	Apsagayu 1A	-	.9	07031	-
...	Compton Island 6	-	56.2	07032	-
...	Mahmalillikullah 1	NE/NE coast/côte of Vancouver Isl.	175.8	07030	...
...	Total:	232.9
NimPkish	631	1,055	Alert Bay 1	...	22.0	07050	126
...	Alert Bay 1A	In/dans Queen Charlotte Strait	161.8	07051	540
...	Ar-ce-wy-ee 4	-	16.7	07054	-
...	Ches-la-kee 3	-	118.3	07053	-
...	Ksui-la-das 6	-	25.8	07056	-
...	Kuldeksuma 7	-	22.0	07057	-
...	NimPkish 2	-	.6	07052	-
...	O-tsaw-las 5	-	20.4	07055	-
...	Total:	387.6	...	666
Quatsino	633	202	Ah-we-cha-ol-to 16	-	29.9	07080	-
...	Cayilth 5	-	4.7	07069	-
...	Cayuse 6	-	38.0	07070	-
...	Clatux 9	-	29.5	07073	-
...	Clienna 14	-	20.3	07078	-
...	Grass Point 13	-	3.4	07077	-
...	Klaskish 3	-	5.1	07064	-
...	Kultah 4	-	16.6	07068	-
...	Mah-te-nicht 8	-	15.8	07072	-
...	Maquazneecht	-	2.6	07081	...

			Island 17				
...	O-ya-kum-la 11	-	66.8	07075	-

Region - Région			District				
BRITISH COLUMBIA/COLOMBIE BRITANNIQUE			CAMPBELL RIVER (978) CAMPBELL RIVER, B.C./C.B.				
Band - Bande			Reserve/Settlement - Réserve/Établissement				
Name Nom	Identifier number Numéro d'identification	Band Membership Effectif de la bande	Name Nom	Location	Hectares	Identifier Number Numéro d'identification	Population
...	...	Dec. 31 31 déc. 1986	Dec. 31 31 déc. 1986
Quatsino (cont'd/continué)	Pa-cat'l-lin- ne 3	-	3.6	07067	-
...	Pulcah 15	-	1.2	07079	-
...	Quatleyo 12	-	2.4	07076	-
...	Quatsino Subdivision 18	-	8.1	08371	151
...	Quattishe 1	North shore/sur la rive nord of/de Quatsino Sound	93.8	070665	-
...	Teeta 7	-	3.8	07071	-
...	Toh-quo- eugh 2	-	.6	07066	-
...	Total:	346.2
Tanakteuk	635	113	Ahnuhati 6	-	2.1	07096	-
...	Dead Point 5	-	39.3	07097	-
...	Freda Point 4	-	2.2	07094	-
...	Keogh 2	-	43.8	07092	-
...	Kwatse 3	-	20.6	07093	-
...	Sim Creek 5	-	46.5	07095	5
...	Tsawwati 1	Coast District 115 Km NE/NE of/de Campbell	163.5	07091	-
...	Total:	318.0
Tlatlasikwala	632	31	Glen-gla- ouch 5	-	5.7	07062	-
...	Hope Island 1	Off north coast of/au large de la côte de Vancouver Island	3,445.6	07058	-
...	Nahwitti 4	-	8.9	07061	-

...	Oughton 3	-	4.9	07060	-
...	Semach 2	-	2.4	07059	-
...	Wakems 6	-	6.9	07063	-
...	Total:	3,474.4

Region - Région BRITISH COLUMBIA/COLOMBIE BRITANNIQUE			District CAMPBELL RIVER (978) CAMPBELL RIVER, B.C./C.B.				
Band - Bande			Reserve/Settlement - Réserve/Établissement				
Name Nom	Identifier number Numéro d'identification	Band Membership Effectif de la bande	Name Nom	Location	Hectares	Identifier Number Numéro d'identification	Population
...	...	Dec. 31 31 déc. 1986	Dec. 31 31 déc. 1986
Tlowitsis- Mumtagila (Turnour Island)	637	175	Aglakumn-la 2	-	.2	07104	-
...	Aglakumna 4A	-	4.3	07107	-
...	Coffin Island 3	-	4.1	07105	-
...	Etsekin 1	-	13.2	07108	-
...	Hanatsa 6	Coast District S/S shore/rive of/de Port Neville	108.5	07113	-
...	Haylahte 3	-	19.0	07110	-
...	Karlukwees 1	-	10.8	07103	-
...	Keecekiltum 2	-	11.7	07109	-
...	Pawala 5	-	1.0	07112	-
...	Port Neville 4	-	14.9	07111	-
...	Small Island 4	-	.2	07106	-
...	Total:	187.9
Tsawataineuk	636	311	Bat-l-ki 3	-	4.9	07099	-
...	Charles Creek 2	-	2.2	07098	-
...	Kawages 4	-	3.4	07100	-
...	Kukwapa 5	-	32.8	07101	-
...	Quaee 7	51 Km NE/NE of/de tip/pointe of Queen Charlotte Strait	174.7	07102	117
...	Total:	218.0
All bands in common/Toutes les bandes en commun	Alert Bay Industrial School Site (Whe-la-la-u)	07151	...

Settlements/ établissements	+66
Total of/du District	...	3,970	7,792.1	...	2,019

...	Boothroyd 5C	-	38.9	07268	2
...	Boothroyd 6A	-	98.3	07270	-
...	Boothroyd 6B	-	16.2	07271	-
...	Boothroyd 8A	-	30.9	07274	-
...	Boothroyd 13	-	82.5	07279	-
...	Chaumox 11	-	66.0	07277	-
...	Chukcheetso 7	-	7.2	07272	-

Region - Région BRITISH COLUMBIA/COLOMBIE BRITANNIQUE			District CENTRAL (981) VANCOUVER, B.C./C.B.				
Band - Bande			Reserve/Settlement - Réserve/Établissement				
Name Nom	Identifier number Numéro d'identification	Band Membership Effectif de la bande	Name Nom	Location	Hectares	Identifier Number Numéro d'identification	Population
...	...	Dec. 31 31 déc. 1986	Dec. 31 31 déc. 1986
Boothroyd (Cont'd./continué)	Dufferin 10	-	3.8	07276	-
...	Inkahtsaph 6	-	151.8	07269	2
...	Kahmoose 4	-	24.3	07264	66
...	Sam Adams 12	-	12.0	07278	-
...	Sho-ook 5	1 Km E/E of/de Fraser River	167.1	07265	...
...	Speyum 3	-	114.9	07263	1
...	Staiyahanny 8	-	26.0	07273	-
...	Stlakament 9	-	16.2	07275	-
...	Tsawawmuck 1	-	13.8	07261	-
...	Tsintahktl 2	-	5.2	07262	-
...	Total:	1,122.9	...	71
Boston Bar	701	108	Austin's Flat 3	-	.4	07283	-
...	Boston Bar 1A	-	36.2	07281	5
...	Boston Bar 8	-	129.6	07288	-
...	Boston Bar 9	-	65.6	07289	-
...	Boston Bar 10	-	66.0	07290	-
...	Boston Bar 11	-	55.5	07291	-
...	Bucktum 4	-	22.5	07284	18
...	Kopchitchin 2	Right bank/rive droite of/de Fraser River	169.2	07282	45
...	Paul's	-	.4	07286	-
...	Scaucy 5	-	7.3	07285	-
...	Shrypttahooks 7	-	21.4	07287	-
...	Tuckkiowhum 1 (Anderson Creek)	-	34.7	07280	2
...	Total:	608.8	...	70

Region - Région BRITISH COLUMBIA/COLOMBIE BRITANNIQUE			District CENTRAL (981) VANCOUVER, B.C./C.B.				
Band - Bande			Reserve/Settlement - Réserve/Établissement				
Name Nom	Identifier number Numéro d'identification	Band Membership Effectif de la bande	Name Nom	Location	Hectares	Identifier Number Numéro d'identification	Population
...	...	Dec. 31 31 déc. 1986	Dec. 31 31 déc. 1986
Coldwater	693	359	Coldwater 1	9.6 Km SW/SO of/de Merritt	1,836.6	07197	183
...	Gwen Lake 3	-	17.2	07198	-
...	Paul's Basin 2	-	645.1	07199	47
...	Total:	2,498.9	...	230
Columbia Lake	604	149	Columbia Lake 3	On/sur Windermere Lake	3,401.5	07427	69
Cook's Ferry	694	179	Basque 18	-	623.2	07222	6
...	Chuchhriaschin 5	-	8.1	07207	-
...	Chuchhriaschin 5A	-	8.1	07208	-
...	Enquocto 14	-	226.6	07219	-
...	Entlqwekkink 19	-	64.8	08372	-
...	Kloklowuck 7	-	83.8	07210	2
...	Kumcheen 1	-	6.3	07200	47
...	Lish-Leesh- Tum 17	-	18.9	07221	-
...	Lower Shawniken 4A	-	10.8	07205	-
...	Nicoclton 6	-	812.8	07209	-
...	Pemynoos 9	Left bank/rive gauche of/de Thompson River	1,771.6	07213	2
...	Pokheitsk 10	-	4.3	07214	-
...	Schikaelton 16	-	-	07220	-
...	Shawniken 3	-	13.8	07202	-
...	Shawniken 4B	-	13.4	07206	-
...	Scoonkoon 2	-	17.4	07201	-
...	Spatsum 11	-	60.7	07215	-
...	Spatsum 11A	-	61.1	07216	-

...	Spences Bridge 4	-	11.3	07203	8
...	Spences Bridge 4C	-	10.4	07204	2
...	Tsinkahtl 8	-	5.2	07211	-
...	Upper Tsinkahtl 18A	-	4.1	07121	-
...	Shpapzchinh 20	-	210.4	07218	-
...	Twoyqhalsht 16	-	11.1	07217	-
...	Total:	4,058.2	...	67

Region - Région BRITISH COLUMBIA/COLOMBIE BRITANNIQUE			District CENTRAL (981) VANCOUVER, B.C./C.B.				
Band - Bande			Reserve/Settlement - Réserve/Établissement				
Name Nom	Identifier number Numéro d'identification	Band Membership Effectif de la bande	Name Nom	Location	Hectares	Identifier Number Numéro d'identification	Population
...	...	Dec. 31 31 déc. 1986	Dec. 31 31 déc. 1986
High Bar	703	9	High Bar 1	On/sur Fraser River	1,183.3	07295	-
...	High Bar 1A	-	49.8	07296	-
...	High Bar 2	-	273.2	07297	-
...	Total:	1,506.3
Kamloops	688	507	Kamloops 1	At confluence of South and North Thompson Rivers/au confluent des rivières Thompson sud et nord	13,149.5	07173	321
...	Kamloops 2	-	6.0	07174	-
...	Kamloops 3	-	3.0	07175	-
...	Kamloops 4	-	72.8	07176	-
...	Kamloops 5	-	18.6	07177	-
...	Total:	13,249.5
Kanaka Bar	704	81	Kanaka Bar 1A	Left bank/rive gauche of/de Fraser River	69.2	07299	17
...	Kanaka Bar 2	-	38.4	07300	2
...	Nekliptum 1	-	12.1	07298	-
...	Pegleg 3	-	4.0	07301	-
...	Pegleg 3A	-	8.0	07302	-
...	Whyeek 4	-	97.1	07303	-
...	Total:	228.8	...	19
Little Shuswap Lake	689	195	Chum Creek 2	Left bank/rive gauche of/de South Thompson River	218.2	07179	30
			Meadow				

...	Creek 3	-	24.3	07180	-
...	North Bay 5	-	314.8	07182	26
...	Quaaout 1	-	1,726.0	07178	80
...	Scotch Creek 4	-	851.9	07181	-
...	Total:	3,135.2	...	136

Region - Région BRITISH COLUMBIA/COLOMBIE BRITANNIQUE			District CENTRAL (981) VANCOUVER, B.C./C.B.				
Band - Bande			Reserve/Settlement - Réserve/Établissement				
Name Nom	Identifier number Numéro d'identification	Band Membership Effectif de la bande	Name Nom	Location	Hectares	Identifier Number Numéro d'identification	Population
...	...	Dec. 31 31 déc. 1986	Dec. 31 31 déc. 1986
Lower Kootenay	606	105	Creston 1	Right bank/rive droite of/de Kootenay River	729.6	07429	88
...	Lower Kootenay 1A	-	184.1	07430	-
...	Lower Kootenay 1B	-	483.2	07431	-
...	Lower Kootenay 1C	-	537.7	07432	-
...	Lower Kootenay 2	-	202.0	07433	-
...	Lower Kootenay 3	-	63.9	07434	-
...	Lower Kootenay 4	-	40.5	07435	-
...	Lower Kootenay 5	-	202.3	07436	-
...	Total:	2,443.3
Lower Nicola	695	462	Hamilton Creek 7	-	1,780.6	07229	-
...	Joeyaska 2	-	129.5	07224	13
...	Logan's 6	-	18.2	07228	-
...	Nicola Mameet 1	5 Km NW/NO of/de Merritt	4,586.6	07223	243
...	Pipseul 3	-	89.0	07225	3
...	Speous 8	-	113.3	07230	5
...	Zoht 4	-	202.3	07226	19
...	Zoht 5	-	64.7	07227	-
...	Zoht 14	-	112.1	07231	-
...	Total:	7,096.3	...	283
Lower Similkameen	598	237	Alexis 9	-	168.4	07404	14
...	Ashnola 10	-	3,550.8	07405	37

...	Blind Creek 6	-	161.9	07401	21
...	Blind Creek 6A	-	4.0	07402	-
...	Keremeos Forks 12 & 12A	-	954.1	07406	-
...	Lower Similkameen 2	-	1,293.7	07399	16
...	Narcisse's Farm 4	-	750.3	07400	-
...	Range 13	-	6,768.1	07408	-
...	Skemeoskuankin 7 & 8	Right bank/rive droite of/de Similkameen River	1,625.1	07403	70
...	Total:	15,276.4	...	158

Region - Région			District				
BRITISH COLUMBIA/COLOMBIE BRITANNIQUE			CENTRAL (981) VANCOUVER, B.C./C.B.				
Band - Bande			Reserve/Settlement - Réserve/Établissement				
Name Nom	Identifier number Numéro d'identification	Band Membership Effectif de la bande	Name Nom	Location	Hectares	Identifier Number Numéro d'identification	Population
...	...	Dec. 31 31 déc. 1986	Dec. 31 31 déc. 1986
Lytton	705	1,125	Bootahnie 15	-	1,554.0	07334	-
...	Cameron Bar 13	-	35.2	07330	-
...	Fish Lake 7	-	32.4	07322	-
...	Halhalaeden 14	-	37.4	07332	9
...	Halhalaeden 14A	-	108.1	07333	-
...	Inkluckcheem 21	-	67.0	07340	54
...	Inkluckcheem 21B	-	169.6	08362	4
...	Kitzowit 20	-	11.0	07339	25
...	Klahkamich 17	-	9.1	07336	60
...	Kleetlekut 22	-	121.4	07341	5
...	Kleetlekut 22A	-	68.5	07342	-
...	Klickkumcheem 18	Junction/Ð la jonction of/de Thompson and/et Fraser Rivers	15.6	07337	168
...	Lytton 3A	-	45.0	07309	-
...	Lytton 4A	-	154.9	07311	12
...	Lytton 4B	-	54.8	07312	-
...	Lytton 4C	-	25.3	07313	-
...	Lytton 4D	-	48.6	07314	-
...	Lytton 4E	-	89.0	07315	12
...	Lytton 4F	-	29.7	07316	-
...	Lytton 5A	-	48.6	07318	-
...	Lytton 6B	-	16.2	07321	-
...	Lytton 9A	-	159.8	07325	23
...	Lytton 9B	-	71.4	07326	8
...	Lytton 13A	-	18.2	07331	-
...	Lytton 21A	-	61.0	08352	-

...	Lytton 26A	-	81.5	07347	-
...	Lytton 27B	-	24.6	07350	8
...	Lytton 31	-	83.5	07352	-
...	Lytton 32	-	42.9	07353	-
...	Lytton 33	-	131.9	07354	-
...	Maka 8	-	3.2	07323	-
...	Nananahout 1	-	312.8	07304	-

Region - Région BRITISH COLUMBIA/COLOMBIE BRITANNIQUE			District CENTRAL (981) VANCOUVER, B.C./C.B.				
Band - Bande			Reserve/Settlement - Réserve/Établissement				
Name Nom	Identifier number Numéro d'identification	Band Membership Effectif de la bande	Name Nom	Location	Hectares	Identifier Number Numéro d'identification	Population
...	...	Dec. 31 31 déc. 1986	Dec. 31 31 déc. 1986
Lytton (Cont'd./continué)	Nesikep 6	-	551.6	07319	9
...	Nesikep 6A	-	153.4	07320	2
...	Nickel Palm 4	-	45.0	07310	27
...	Nickeyeah 25	-	74.3	07345	29
...	Nkaih 10	-	113.7	07327	11
...	Nocten 19	-	1.4	07338	-
...	Nohomeen 23	-	13.0	07343	11
...	Nuuautin 2	3 Km above/en amont of/de Lytton	193.0	07305	147
...	Nuuautin 2A	-	30.4	07306	-
...	Nuuautin 2B	-	63.1	07307	-
...	Papyum 27	-	52.2	07348	6
...	Papyum 27A	-	84.9	07349	-
...	Papyum Graveyard 27C	-	-	07351	-
...	Seah 5	-	133.1	07317	16
...	Skwayaynope 26	-	80.2	07346	12
...	Spintlum Flat 3	-	137.0	07308	7
...	Stryen 9	-	254.8	07324	40
...	Tsaukan 12	-	57.0	07329	6
...	Tuckozap 24	-	78.1	07344	-
...	Two Mile Creek 16	-	4.0	07335	-
...	Two Mile Creek 16A	-	11.2	08351	-
...	Yawaucht 11	-	117.1	07328	2

...	Total:	5,980.7	...	715
Neskainlith	690	354	Neskainlith 1	Right bank/rive droite of/de South/sud Thompson River	1,280.4	07183	41
...	Neskainlith 2	-	989.3	07184	89
...	Switsemalph 3	-	517.0	07185	58
...	Total:	2,786.7	...	188

Region - Région BRITISH COLUMBIA/COLOMBIE BRITANNIQUE			District CENTRAL (981) VANCOUVER, B.C./C.B.				
Band - Bande			Reserve/Settlement - Réserve/Établissement				
Name Nom	Identifier number Numéro d'identification	Band Membership Effectif de la bande	Name Nom	Location	Hectares	Identifier Number Numéro d'identification	Population
...	...	Dec. 31 31 déc. 1986	Dec. 31 31 déc. 1986
Nicomen	696	68	Enhalt 11	-	56.6	07243	-
...	Gulada 3A	-	.6	07235	-
...	Klahkowitz 5	-	71.3	07237	-
...	Kykinalko 2	-	53.0	07233	-
...	Naykikoulth 13	-	61.4	07245	-
...	Nicomen 1	-	49.4	07232	33
...	Putkwa 14	-	3.0	07246	-
...	Sackum 3	-	5.0	07234	-
...	Shoskhost 7	-	6.2	07239	-
...	Shuouchten 15	-	3.1	07247	-
...	Skaynaneichst 12	-	81.0	07244	-
...	Skhpowtz 4	-	4.2	07236	-
...	Skeikut 9	-	157.8	07241	-
...	Sleetsis 6	-	6.6	07238	-
...	Squianny 10	On divide between Thompson and Nicola Rivers/Ð la ligne de partage des eaux entre les rivières Thompson et Nicola	615.0	07242	-
...	Unpukpulquatum 8	-	1.4	07240	-
...	Total:	1,175.6
Nooaitch	699	112	Nooaitch Grass 9	-	790.3	07259	-
...	Nooaitch 10	On/sur Nicola River	903.1	07260	62
...	Total:	1,693.4
North Thompson	691	365	Barriere River 3A	-	1.6	07188	-
...	Boulder Creek 5	-	280.0	07190	-
...	Louis Creek 4	-	3.0	07189	21

...	Nekalliston 2	-	1.0	07187	3
...	North Thompson 1	72 Km N/N of/de Kamloops	1,236.1	07186	145
...	Total:	1,521.7	...	169

Region - Région			District				
BRITISH COLUMBIA/COLOMBIE BRITANNIQUE			CENTRAL (981) VANCOUVER, B.C./C.B.				
Band - Bande			Reserve/Settlement - Réserve/Établissement				
Name Nom	Identifier number Numéro d'identification	Band Membership Effectif de la bande	Name Nom	Location	Hectares	Identifier Number Numéro d'identification	Population
...	...	Dec. 31 31 déc. 1986	Dec. 31 31 déc. 1986
Okanagan	616	960	Duck Lake 7	-	178.0	07394	18
...	Harris 3	-	64.7	07392	-
...	Okanagan 1	In/dans Okanagan Valley	10,302.0	07390	558
...	Otter Lake 2	-	25.0	07391	-
...	Priest's Valley 6	-	33.6	07393	5
...	Total:	10,603.3	...	581
Oregon Jack Creek	692	29	Hay Meadow 1	-	12.1	07191	-
...	Oregon Jack Creek 2	-	14.2	07192	-
...	Oregon Jack Creek 3	-	48.6	07193	3
...	Oregon Jack Creek 5	-	411.8	07194	-
...	South Nepa 7	-	32.3	07196	-
...	Upper Nepa 6	1.6 Km E/E of/de Fraser River	303.8	07195	8
...	Total:	822.8	...	11
Osoyoos	596	199	Osoyoos 1	At head/P la tête of/de Osoyoos Lake	12,987.6	07395	151
...	Osoyoos 3	-	64.7	07396	-
...	Total:	13,052.3
Penticton	597	445	Penticton 1	South end/P l'extrémité sud of/de Lac Okanagan Lake	13,592.3	07397	268
			Penticton				

...	3A	-	145.7	07398	-
...	Total:	13,738.0
Shackan	698	92	Papsilqua 13	-	295.4	07258	-
...	Shackan 11	On/sur rivière Nicola River	2,595.3	07256	40
...	Soldatquo 12	-	983.0	07257	-
...	Total:	3,873.7
Shuswap	605	164	Shuswap	...	1,106.1	07428	109

Region - Région BRITISH COLUMBIA/COLOMBIE BRITANNIQUE			District CENTRAL (981) VANCOUVER, B.C./C.B.				
Band - Bande			Reserve/Settlement - Réserve/Établissement				
Name Nom	Identifier number Numéro d'identification	Band Membership Effectif de la bande	Name Nom	Location	Hectares	Identifier Number Numéro d'identification	Population
...	...	Dec. 31 31 déc. 1986	Dec. 31 31 déc. 1986
Siska	706	118	Humhampt 6	-	4.0	07362	-
...	Humhampt 6A	-	62.0	07363	-
...	Kupchynalth 1	-	8.1	07355	-
...	Kupchynalth 2	-	5.2	07356	-
...	Moosh 4	-	.2	07358	-
...	Nahamanak 7	-	110.3	07364	-
...	Siska Flat 3	Left bank/rive gauche of/de Fraser River	27.3	07357	21
...	Siska, Flat 5A	-	42.3	07360	2
...	Siska Flat 5B	-	9.2	07361	-
...	Siska Flat 8	-	26.8	07365	1
...	Zacht 5	-	24.2	07359	8
...	Total:	319.6	...	32
Skeetchestn	687	269	Skeetchestn	Right bank/rive droite of/de Thompson River	7,908.0	07169	119
Skuppah	707	32	Inklyuhkinatko 2	-	46.7	07367	14
...	Pooyelth 3	-	8.0	07370	-
...	Skuppah 1	-	8.1	07366	-
...	Skuppah 2A	-	4.7	07368	-
...	Skuppah 2B	-	20.4	07369	-
...	Skuppah 3A	-	60.7	07371	-
...	Skuppah 4	6.4 Km S/S of/de Lytton	16.8	07372	3
...	Skuppah 4A	-	45.7	07373	-
...	Total:	211.1	...	17
Spallumcheen	600	402	Enderby 2	On/sur rivière Shuswap River	2,267.0	07417	182
...	Salmon River 1	-	1,559.3	07416	62

...	Sicamous 3	-	78.9	07418	-
...	Total:	3,905.2	...	244

Region - Région BRITISH COLUMBIA/COLOMBIE BRITANNIQUE			District CENTRAL (981) VANCOUVER, B.C./C.B.				
Band - Bande			Reserve/Settlement - Réserve/Établissement				
Name Nom	Identifier number Numéro d'identification	Band Membership Effectif de la bande	Name Nom	Location	Hectares	Identifier Number Numéro d'identification	Population
...	...	Dec. 31 31 déc. 1986	Dec. 31 31 déc. 1986
Spuzzum	708	55	Chapman's Bar	-	.3	07389	-
...	Long Tunnel 5	-	2.6	07383	-
...	Long Tunnel 5A	-	35.9	07384	-
...	Papsilqua 2	-	16.6	07376	-
...	Papsilqua 2A	-	27.7	07377	-
...	Papsilqua 2B	-	20.3	07378	-
...	Saddle Rock 9	-	32.0	07388	4
...	Skuet 6	-	4.7	07385	-
...	Spuzzum 1	Right bank/rive droite of/de rivière/Fraser River	115.9	07374	12
...	Spuzzum 1A	-	126.5	07375	-
...	Spuzzum 7	-	46.1	07386	-
...	Stout 8	-	47.9	07387	-
...	Teequaloose 3	-	7.7	07379	-
...	Teequaloose 3A	-	60.4	07380	-
...	Yelakin 4	-	26.5	07381	-
...	Yelakin 4A	-	64.7	07382	-
...	Total:	636.1	...	16
St. Mary's	602	168	Bummers Flat 6	-	76.9	07425	-
...	Cassimayooks (Mayook) 5	-	62.1	07424	4
...	Isidore's Ranch 4	-	275.5	07423	-
...	Kootenay 1	Right bank/rive droite rivière Kootenay River	7,041.7	07422	108
...	Total:	7,455.9	...	112
Tobacco	603	93	Tobacco Plains	In/dans Kootenay	4,277.5	07426	79

Region - Région			District				
BRITISH COLUMBIA/COLOMBIE BRITANNIQUE			CENTRAL (981) VANCOUVER, B.C./C.B.				
Band - Bande			Reserve/Settlement - Réserve/Établissement				
Name Nom	Identifier number Numéro d'identification	Band Membership Effectif de la bande	Name Nom	Location	Hectares	Identifier Number Numéro d'identification	Population
...	...	Dec. 31 31 déc. 1986	Dec. 31 31 déc. 1986
Upper Nicola	697	497	Chapperon Creek 6	-	6.0	07253	-
...	Chapperon Lake 5	-	293.4	07252	-
...	Douglas Lake 3	On/sur Lac/Douglas Lake	9,327.0	07250	243
...	Hamilton Creek 2	-	24.3	07249	5
...	Nicola Lake 1	-	1,092.3	07248	182
...	Salmon Lake 7	-	69.6	07254	-
...	Spahomin Creek 4	-	129.5	07251	-
...	Spahomin Creek 8	-	1,561.0	07255	-
...	Total:	12,503.1	...	330
Upper Similkameen	599	34	Chuchuwayha 2	Mouth/l'embouchure of/de Hedley Creek	2,171.0	07410	28
...	Chuchuwayha 2C	-	121.5	07411	-
...	Lulu 5	-	20.2	07414	-
...	Nine Mile Creek 4	-	80.1	07413	-
...	One mile 6	-	4.0	07415	-
...	Vermilion Forks 1	-	3.2	07409	-
...	Wolf Creek 3	-	202.5	07412	-
...	Total:	2,602.5
Westbank	601	262	Mission Creek 8	-	2.0	07419	-
...	Tsinstikeptum 9	-	640.8	07420	169
...	Tsinstikeptum	-	326.6	07421	34

			10				
...	Total:	969.4	...	203
Whispering Pines (Clinton)	702	52	Clinton 1	-	68.9	08374	-
...	Kelly Creek 3	Left bank/rive gauche of/de Fraser River	1.4	07294	-
...	Whispering Pines 4	-	494.9	08364	42
...	Total:	565.2

Region - Région BRITISH COLUMBIA/COLOMBIE BRITANNIQUE			District CENTRAL (981) VANCOUVER, B.C./C.B.				
Band - Bande			Reserve/Settlement - Réserve/Établissement				
Name Nom	Identifier number Numéro d'identification	Band Membership Effectif de la bande	Name Nom	Location	Hectares	Identifier Number Numéro d'identification	Population
...	...	Dec. 31 31 déc. 1986	Dec. 31 31 déc. 1986
Williams Lake	719	275	Asahal Lake 2	-	48.6	08287	-
...	Carpenter Mountain 15	-	68.8	08293	-
...	Chimney Creek 5	-	22.6	08291	-
...	Five Mile 3	-	73.0	08288	-
...	James Louie 3A	-	64.0	08289	-
...	San Jose 6	-	2.6	08292	-
...	Tillion 4	-	2.4	08290	-
...	Williams Lake 1	East end/l'extrémité of/de Williams Lake	1,645.3	08286	172
...	Total:	1,927.3
Held in common by Deadman's Creek and Bonaparte Bands./ Retenue en commun par les bandes de Deadman's Creek et Bonaparte.	Hihium Lake 6A	-	2.0	07170	-
...	Hihium Lake 6B	-	2.1	07171	-
...	4.1
Held in common by Bonaparte, Kamloops and Nicola Bands./ Retenue en commun par les bandes de Kamloops et Nicola.	Hihium Lake 6	-	31.8	07172	-

Held in common by Columbia Lake, Lower Kootenay, Shuswap, St. Mary's and Tobacco Plains Bands/Retenue en commun par les bandes de Columbia Lake, Lower Kootenay, Shuswap, St. Mary's et Tobacco Plain.	St.Mary's 1A	-	140.0	07437	-
Total of/du District	...	9,674	161,184.0	...	5,739

Region - Région			District				
BRITISH COLUMBIA/COLOMBIE BRITANNIQUE			HAZELTON (GITKSAN-CARRIER) (971) HAZELTON, B.C./C.B.				
Band - Bande			Reserve/Settlement - Réserve/Établissement				
Name Nom	Identifier number Numéro d'identification	Band Membership Effectif de la bande	Name Nom	Location	Hectares	Identifier Number Numéro d'identification	Population
...	...	Dec. 31 31 déc. 1986	Dec. 31 31 déc. 1986
Gitanmaax	531	1,070	Anlaw 4	-	115.0	06758	-
...	Gitanmaax 1	At junction of Skeena & Bulkley Rivers/au confluent des rivières Skeena et Bulkley	1,090.7	06755	507
...	Kisgegas	-	977.3	06759	-
...	Ksoo-gun- ya 2A	-	145.6	06756	-
...	Tsitsk 3	-	55.4	06757	-
...	Total:	2,384.0
Gitwangak	536	604	Chig-in- Kaht 8	-	33.7	06781	-
...	Gitwangak 1	At mouth of/à l'embouchure de la rivière Kitwanga River	1,330.4	06775	356
...	Gitwangak 2	-	83.8	06776	-
...	Kits-ka- haws 6	-	22.0	06799	-
...	Koonwats	-	65.6	06780	-
...	Kwa-tsa- lix 4	-	79.0	06777	-
...	Tum-bah 5	-	64.7	06778	-
...	Total:	1,679.2
Glen Vowell	533	252	Sik-e- dakh 2	6 Km N/N of/de Hazelton	512.3	06760	131
Hagwilget	534	337	Bulkley 1	-	45.0	06785	-
...	Hagwilget 1	5 Km E/E of/de Hazelton	123.8	06786	164
...	Total:	168.8
Kispiox	532	814	Andak 9	-	6.4	06768	-
...	Agwedini 3	-	315.7	06762	-

...	Gul-mak 8	-	4.5	06767	-
...	Gun-a-chal 5	-	2.1	06764	-
...	Kispiox 1	10 Km N/N of/de Hazelton	1,150.1	06761	466
...	Kis-an-usko 7	-	2.8	06766	-
...	Kuldoe 1	-	180.5	06770	-

Region - Région			District				
BRITISH COLUMBIA/COLOMBIE BRITANNIQUE			HAZELTON (GITKSAN-CARRIER) (971) HAZELTON, B.C./C.B.				
Band - Bande			Reserve/Settlement - Réserve/Établissement				
Name Nom	Identifier number Numéro d'identification	Band Membership Effectif de la bande	Name Nom	Location	Hectares	Identifier Number Numéro d'identification	Population
...	...	Dec. 31 31 déc. 1986	Dec. 31 31 déc. 1986
Kispiox (cont'd./continué)	Quan-skum- ksin-mich- mich 4	-	2.2	06763	-
...	Sidina 6	-	13.6	06765	-
...	Waulp 10	-	8.0	06769	-
...	Total:	1,685.9
Kitsegukla	535	540	Andimaul 1	-	445.2	06771	-
...	Kitseguecla 1	At mouth of Kitseguecla River/À l'embouchure de la rivière Kitseguecla	955.2	06772	401
...	Kitsegukla Logging 3	-	105.2	06774	-
...	New Kitsguecla 2	-	408.1	06733	-
...	Total:	1,913.7
Kitwancool	537	397	Kitwancool 1	On/sur Kitwanga River/rivière Kitwanga	475.0	06782	260
...	Kitwancool 2	-	115.3	06783	-
...	Kitwancool 3A	-	272.0	06784	-
...	Total:	862.3
Moricetown	530	875	Babine 17	-	83.5	06751	69
...	Babine 18	-	259.0	06752	-
...	Bulkley River 19	-	214.9	06753	24
...	Coryatsaqua (Moricetown) 2	-	129.7	06749	90
...	Jean Baptiste 28	-	129.5	06754	-

...	Moricetown 1	45 Km SE/SE of/de Moricetown	539.5	06748	331
...	Oschawwinna 3	-	65.0	06750	-
...	Total:	1,421.1	...	517
Total of/du District	...	4,889	10,627.3	...	2,802

Region - Région			District				
BRITISH COLUMBIA/COLOMBIE BRITANNIQUE			NANAIMO (974) NANAIMO, B.C./C.B.				
Band - Bande			Reserve/Settlement - Réserve/Établissement				
Name Nom	Identifier number Numéro d'identification	Band Membership Effectif de la bande	Name Nom	Location	Hectares	Identifier Number Numéro d'identification	Population
...	...	Dec. 31 31 déc. 1986	Dec. 31 31 déc. 1986
Ahousaht	659	1,140	Ahous 16	-	13.8	06853	-
...	Bartlett Island 32	-	69.6	06869	-
...	Chetarpe 17	-	14.2	06854	-
...	Cloolthpich 12	-	23.7	06849	-
...	Hisnit Fishery 34	-	3.6	06871	-
...	Indian Island 30	-	37.7	06867	-
...	Kishnacous 29	-	13.7	06866	-
...	Kutcous Point 33	-	39.7	06870	-
...	Marktosis 15	On McNeil Peninsula/sur la péninsule McNeil at/P Marktosis	105.2	06852	568
...	Moyehai 23	-	5.3	06860	-
...	Oinimitis 14	-	10.1	06851	-
...	Openit 27	-	31.1	06864	-
...	Peneetle 22	-	38.4	068859	-
...	Quortsowe 13	-	14.6	06850	-
...	Seektukis 24	-	14.0	06861	-
...	Sutaquis 18	-	11.0	06855	-
...	Swan 35	-	2.0	06872	-
...	Tequa 21	-	2.4	06858	-
...	Tootoowiltena 28	-	8.5	06865	-
...	Vargas Island 31	-	11.0	06868	-
...	Wahous 19	-	58.0	06856	-
...	Wahous 20	-	13.7	06857	-

...	Wappook 26	-	4.4	06863	-
...	Watta 25	-	4.8	06862	-
...	Yarksis 11	-	41.8	06848	-
...	Total:	592.3
Beecher Bay	640	140	Becher Bay 1	Southern tip of Vancouver/P l'extrémité sud de l'île Vancouver	191.1	06757	72
...	Becher Bay 2	-	95.1	06788	-
...	Fraser Island 6	-	5.7	06790	-
...	Lamb Island 5	-	.2	06789	-
...	Long Neck Island 9	-	1.6	06793	-

Region - Région BRITISH COLUMBIA/COLOMBIE BRITANNIQUE			District NANAIMO (974) NANAIMO, B.C./C.B.				
Band - Bande			Reserve/Settlement - Réserve/Établissement				
Name Nom	Identifier number Numéro d'identification	Band Membership Effectif de la bande	Name Nom	Location	Hectares	Identifier Number Numéro d'identification	Population
...	...	Dec. 31 31 déc. 1986	Dec. 31 31 déc. 1986
Beecher Bay (Cont'd./continué)	Twin Island 10	-	.4	06794	-
...	Village Island 7	-	1.2	06791	-
...	Whale Island 8	-	.8	06792	-
...	Total:	296.1
Chemainus	641	630	Chemainus 13	Ladysmith Harbour and/et Stuart Channel	1,089.4	06798	379
...	Oyster Bay 12	-	75.6	06797	69
...	Say-La- Quas 10	-	6.0	06795	-
...	Squaw- Hay-One 11	-	31.0	06796	24
...	Total:	1,202.0	...	472
Clayoquot	660	479	Clayoqua 6	-	44.5	06878	-
...	Echachis 2	-	17.8	06874	-
...	Eelseuklis 10	-	16.2	06882	-
...	Esowista 3	-	8.3	06875	99
...	Ilthpaya 8	-	1.4	06880	-
...	Kootowis 4	-	15.0	06876	-
...	Okeamin 5	-	9.7	06877	-
...	Onadsilth 9	-	18.2	06881	-
...	Opitsat 1	On north shore of Heyden channel/sur la rive nord du canal Heyden	72.8	06873	156

...	Winche 7	-	16.2	06879	-
...	Total:	220.1	...	255
Cowichan	642	2,181	Cowichan 1	In/dans Cowichan and/et Quamichan District	2,354.2	06799	1,505
...	Cowichan 9	-	19.3	06807	25
...	Est-patrolas 4	-	30.4	06802	-
...	Kakalatzta 6	-	9.7	06804	-
...	Kil-pah-las 3	-	20.6	06801	6
...	Skutz 7	-	7.3	06805	-

Region - Région BRITISH COLUMBIA/COLOMBIE BRITANNIQUE			District NANAIMO (974) NANAIMO, B.C./C.B.				
Band - Bande			Reserve/Settlement - Réserve/Établissement				
Name Nom	Identifier number Numéro d'identification	Band Membership Effectif de la bande	Name Nom	Location	Hectares	Identifier Number Numéro d'identification	Population
...	...	Dec. 31 31 déc. 1986	Dec. 31 31 déc. 1986
Cowichan (cont'd./continué)	Skutz 8	-	14.9	06806	-
...	Theik 2	-	30.3	06800	19
...	Tzart-lam 5	-	6.5	06803	-
...	Total:	2,493.2	...	1,555
Cowichan Lake	643	8	Cowichan Lake	North shore/rive nord Cowichan Lake	39.2	08350	8
Ditidaht (Nitinaht)	662	309	Ahuk 1	-	53.4	06888	-
...	Carmanah 6	-	64.1	06894	-
...	Cheewat 4A	-	3.8	06892	-
...	Chuchummisapo 15	-	37.2	06903	-
...	Claoose 4	-	100.2	06891	-
...	Doobah 10	-	5.3	06898	-
...	Homitan 8	-	20.2	06896	-
...	Iktuksasuk 7	-	68.0	06895	-
...	Ilclo 12	-	31.2	06900	-
...	Malachan 11	East shore/rive est of/de Lac Nitinaht Lake	26.7	06899	145
...	Opatseeah 13	-	28.7	06901	-
...	Oyees 9	-	42.3	06897	-
...	Sarque 5	-	10.4	06893	-
...	Saouk 16	-	70.8	06904	-
...	Tsuquanah 2	-	95.1	06889	-
...	Wokitsas 14	-	16.2	06902	-
...	Wyah 3	-	53.4	06890	-
...	Total:	727.0
Ehattesaht	634	128	Chenahkint 12	-	22.7	07086	69

...	Ehatis 11	-	16.2	07085	-
...	Hecate 17	-	6.4	07090	-
...	Hesquis 10A	-	.8	07083	-

Region - Région BRITISH COLUMBIA/COLOMBIE BRITANNIQUE			District NANAIMO (974) NANAIMO, B.C./C.B.				
Band - Bande			Reserve/Settlement - Réserve/Établissement				
Name Nom	Identifier number Numéro d'identification	Band Membership Effectif de la bande	Name Nom	Location	Hectares	Identifier Number Numéro d'identification	Population
...	...	Dec. 31 31 déc. 1986	Dec. 31 31 déc. 1986
Ehattesah (cont'd/continué)	Hoke Point 10B	-	1.5	07084	-
...	Klitsis 16	-	7.2	07089	-
...	Oke 10	-	12.9	07082	-
...	Tatchu 13	-	5.3	07087	-
...	Tatchu 13A	NW/NO coast/côte of/de Vancouver Island	63.1	07088	-
...	Total:	136.1
Esquimalt	644	94	Esquimalt	Esquimalt Harbour	17.8	06808	46
Halalt	645	148	Halalt Island 1	-	56.6	06809	-
...	Halalt 2	Right bank/rivage droit de la rivière Chemainus River	109.3	06810	69
...	Total:	165.9
Hesquiaht	661	436	Hesquiat 1	Southeast tip/pointe sud-est Hesquiaht Peninsula/péninsule Hesquiat	89.8	06883	5
...	Homais 2	-	36.0	06884	-
...	Maahpe 4	-	64.3	06886	-
...	Refuge Cove 6	-	9.8	06887	45
...	Teahmit 3	-	43.3	06885	-
...	Total:	243.2	...	50

Region - Région			District				
BRITISH COLUMBIA/COLOMBIE BRITANNIQUE			NANAIMO (974) NANAIMO, B.C./C.B.				
Band - Bande			Reserve/Settlement - Réserve/Établissement				
Name Nom	Identifier number Numéro d'identification	Band Membership Effectif de la bande	Name Nom	Location	Hectares	Identifier Number Numéro d'identification	Population
...	...	Dec. 31 31 déc. 1986	Dec. 31 31 déc. 1986
Kyuquot	638	291	Acous 1	-	40.5	07131	-
...	Ahmacinnit 3	-	4.5	07116	-
...	Amai 15	-	12.3	07128	-
...	Artlish 12	-	7.3	07125	-
...	Chamiss 7	-	5.3	07120	-
...	Checkaklis Island 9	-	28.0	07139	-
...	Granite Island 4	-	87.0	07117	-
...	Grassy Island 17	-	2.2	07130	-
...	Hisnit 4	-	6.0	07134	-
...	Houpsitas 6	North shore/rive nord of/de Kyuquot Sound	11.7	07119	159
...	Hub-toul 2A	-	.8	07132	-
...	Kaowinch 10	-	8.0	07123	-
...	Kaouk 13	-	5.3	07126	-
...	Kashittle 9	-	5.1	07122	-
...	Kayouk 8	-	2.8	07121	-
...	Machta 16	-	3.6	07129	-
...	Mahope 3	-	16.2	07133	-
...	Malksope 7	-	12.1	07137	-
...	Markale 14	-	5.3	07127	-
...	Mission Island 2	-	29.5	07115	-
...	Ououkinsh 5	-	4.0	07135	-
...	Ouineex 8	-	1.3	07138	-
...	Tahsish 11	-	8.5	07124	-
...	Upsowis 6	-	24.7	07136	-
			Village				

...	Island 1	-	47.8	07114	28
...	Yakats 5	-	1.8	07118	-
...	Total:	381.6	...	187

Region - Région BRITISH COLUMBIA/COLOMBIE BRITANNIQUE			District NANAIMO (974) NANAIMO, B.C./C.B.				
Band - Bande			Reserve/Settlement - Réserve/Établissement				
Name Nom	Identifier number Numéro d'identification	Band Membership Effectif de la bande	Name Nom	Location	Hectares	Identifier Number Numéro d'identification	Population
...	...	Dec. 31 31 déc. 1986	Dec. 31 31 déc. 1986
Lyackson	646	110	Lyackson 3	East cost/côte est of/de Vancouver Island	710.6	06811	2
...	Portier Pass 5	-	2.0	06813	-
...	Shingle Point 4	-	32.0	06812	2
Malahat	647	181	Malahat 11	West shore/rive ouest of/de Saanich Inlet	237.1	06814	80
Mowachaht	630	315	Aass 3	-	5.7	07035	-
...	Ahaminaquus 12	Mouth of/l'embouchure Nootka Sound	15.8	07044	148
...	Cheesish 15	-	11.7	07047	-
...	Coopte 9	-	14.1	07041	-
...	Hisnit 7	-	4.4	07039	-
...	Hleapte 14	-	4.0	07046	-
...	Hoiss 8	-	17.8	07040	-
...	Matchlee 13	-	5.1	07045	-
...	Mooyah 16	-	5.2	07045	-
...	Moutcha 5	-	6.0	07037	-
...	Nesuk 4	-	2.0	07036	-
...	Ous 17	-	9.7	07049	-
...	Sucwoa 6	-	14.6	07038	-
...	Tahsis 11	-	17.0	07043	7
...	Tsarksis 2	-	32.8	07034	-
...	Tsowwin 10	-	13.7	07042	-
...	Yuquot 1	-	83.4	07033	7
...	Total:	236.0	...	162

Region - Région BRITISH COLUMBIA/COLOMBIE BRITANNIQUE			District NANAIMO (974) NANAIMO, B.C./C.B.				
Band - Bande			Reserve/Settlement - Réserve/Établissement				
Name Nom	Identifier number Numéro d'identification	Band Membership Effectif de la bande	Name Nom	Location	Hectares	Identifier Number Numéro d'identification	Population
...	...	Dec. 31 31 déc. 1986	Dec. 31 31 déc. 1986
Nanaimo	648	692	Gabriola Island 5	-	1.0	06819	-
...	Ma-Guala 6	-	.4	06820	-
...	Nanaimo River 2	-	53.8	06816	25
...	Nanaimo River 3	-	108.3	06817	40
...	Nanaimo River 4	-	80.1	06818	92
...	Nanaimo Town 1	Nanaimo Harbour adjacent Nanaimo City/ville	22.4	06815	251
...	Total:	226.0	...	408
Nanoose	649	128	Nanoose	East coast of/côte est de Vancouver Island	53.4	06821	67
Nuchatlaht	639	90	Ahpukto 3	-	3.0	07142	-
...	Chiseuquis 9	-	7.7	07148	-
...	Nuchatl 1	Small Island/petite île in/dans Esperaza	6.5	07140	38
...	Nuchatl 2	-	23.1	07141	-
...	Occosh 8	-	12.5	07147	-
...	Oclucje 7	-	13.3	07146	-
...	Opemit 4	-	6.5	07143	-
...	Owossitsa 6	-	3.4	07145	-
...	Savey 15	-	4.6	07150	-
...	Shoomart 5	-	8.5	07144	-
...	Sophe 14	-	3.1	07149	-
...	Total:	92.2
Ohiaht	663	349	Anacla 12	On Vancouver Island/sur l'île de Vancouver	88.2	06916	95

...	Clutus 11	-	42.5	06915	-
...	Dochsupple 3	-	8.5	06907	-
...	Haines Island 8	-	12.1	06912	-
...	Hamilton Point 7	-	34.8	06911	-

Region - Région			District				
BRITISH COLUMBIA/COLOMBIE BRITANNIQUE			NANAIMO (974) NANAIMO, B.C./C.B.				
Band - Bande			Reserve/Settlement - Réserve/Établissement				
Name Nom	Identifier number Numéro d'identification	Band Membership Effectif de la bande	Name Nom	Location	Hectares	Identifier Number Numéro d'identification	Population
...	...	Dec. 31 31 déc. 1986	Dec. 31 31 déc. 1986
Ohiaht (cont'd/continué)	Keeshan 9	-	133.5	06913	-
...	Kichha 10	-	4.9	06914	-
...	Kirby Point 6	-	14.2	06910	-
...	Masit 13	-	33.6	06917	-
...	Nuchaquis 2	-	13.0	06906	-
...	Numukamis 1	-	422.9	06905	3
...	Sachawil 5	-	2.8	06909	-
...	Sachsa 4	-	5.3	06908	6
...	Total:	816.3	...	104
Opetchesaht	664	125	Ahahswinis 1	L'île Vancouver Island 1.6 Km W/O of/de Alberni	38.8	06918	52
...	Chuchakacook 4	-	2.0	06921	-
...	Cous 3	-	53.2	06920	-
...	Klehkoot 2	-	111.4	06919	4
...	Nettle Island 5	-	9.8	06922	-
...	Total:	215.2	...	56
Pacheenaht	658	178	Cullite 3	-	38.4	06846	-
...	Gordon River 2	On/sur L'île Vancouver Island	63.1	06845	66
...	Pacheena 1	...	61.9	06844	-
...	Queesidaquah 4	...	10.1	06847	-
...	Total:	173.5
Pauquachin	652	205	Cole Bay 3	Saanich Inlet	282.0	06827	157
...	Hatch Point 12	-	37.0	06828	-
...	Total:	319.0
			Galiano Island				

Penelakut	650	508	9	-	29.1	06825	-
...	Kuper Island 7	Chemainus District	556.7	06823	227
...	Tent Island 8	-	34.4	06824	-
...	Tsussie 6	-	15.5	06822	54
...	Total:	635.7	...	281

Region - Région			District				
BRITISH COLUMBIA/COLOMBIE BRITANNIQUE			NANAIMO (974) NANAIMO, B.C./C.B.				
Band - Bande			Reserve/Settlement - Réserve/Établissement				
Name Nom	Identifier number Numéro d'identification	Band Membership Effectif de la bande	Name Nom	Location	Hectares	Identifier Number Numéro d'identification	Population
...	...	Dec. 31 31 déc. 1986	Dec. 31 31 déc. 1986
Qualicum	651	54	Qualicum	East coast/côte est of/de L'île Vancouver Island	77.0	06826	43
Sheshaht	665	564	Ahmitsa 5	-	10.5	06926	-
...	Alberni 2	-	63.1	06924	4
...	Cleho 6	-	5.3	06927	-
...	Equis 8	-	49.8	06929	-
...	Keith Island 7	-	6.9	06928	-
...	Omoah 9	-	12.1	06930	-
...	Tsahaheh 1	5 Km NW/NO of/de Alberni	325.3	06923	446
...	Tseoowa 4	-	3.2	06925	-
...	Total:	476.2	...	450
Songhees	656	222	Chatam Islands 4	-	23.1	06841	-
...	Discovery Island 3	-	36.4	06840	-
...	New Songhees 1A	Esquimalt Harbour	66.0	06839	152
...	Total:	125.5
Sooke	657	52	Sooke 1	South end/P l'extrémité sud of/de L'île Vancouver Island	26.3	06842	15
...	Sooke 2	-	40.9	06843	12
...	Total:	67.2	...	27
Toquaht	666	71	Chenatha 4	-	25.1	06934	-
...	Chequis 3	-	1.2	06933	-
...	Deekyakus 2	On/sur L'île of/de Vancouver Island	86.6	06932	-
...	Dookqua 5	-	7.3	06935	-

Region - Région			District				
BRITISH COLUMBIA/COLOMBIE BRITANNIQUE			NANAIMO (974) NANAIMO, B.C./C.B.				
Band - Bande			Reserve/Settlement - Réserve/Établissement				
Name Nom	Identifier number Numéro d'identification	Band Membership Effectif de la bande	Name Nom	Location	Hectares	Identifier Number Numéro d'identification	Population
...	...	Dec. 31 31 déc. 1986	Dec. 31 31 déc. 1986
Toquaht (cont'd/continué)	Dookqua 5A	-	1.7	06936	-
...	Macoah 1	-	50.2	06931	4
...	Stuart Bay 6	West coast/côte ouest of/de l'île Vancouver Island	24.3	06937	2
...	Total:	196.4	...	6
Tsartlip	653	467	Mayne Island 6	-	130.7	06830	-
...	Senanus Island 10	-	1.6	06831	-
...	South Saanich 1	On/sur l'île of/de Vancouver Island	192.6	06829	339
...	Total:	324.9
Tsawout	654	369	East Saanich 2	On/sur l'île of/de Vancouver Island	341.0	06832	253
...	Fulford Harbour 5	-	17.4	06833	-
...	Total:	258.4
Tseycum	655	102	Union Bay 4	Saanich Inlet	28.0	06834	50
Uchucklesaht	667	109	Cowishil 1	-	70.8	06938	-
...	Elhlateese 2	On/sur l'île of/de Vancouver Island	161.9	06939	16
...	Total:	232.7
Ucluelet	668	418	Clakamucus 2	-	5.7	06941	-
...	Ittatsoo 1	On/sur l'île of/de Vancouver Island	65.6	06940	281
...	Kleykleyhous 5	-	60.7	06944	-
...	Oo-oolth 8	-	17.0	06947	-
...	Outs 3	-	4.9	06942	-

Region - Région			District				
BRITISH COLUMBIA/COLOMBIE BRITANNIQUE			NANAIMO (974) NANAIMO, B.C./C.B.				
Band - Bande			Reserve/Settlement - Réserve/Établissement				
Name Nom	Identifier number Numéro d'identification	Band Membership Effectif de la bande	Name Nom	Location	Hectares	Identifier Number Numéro d'identification	Population
...	...	Dec. 31 31 déc. 1986	Dec. 31 31 déc. 1986
Ucluelet (cont'd/continué)	Quinaquilth 4	-	6.0	06943	-
...	Quisitis 9	-	5.0	06948	-
...	Ucluth 6	-	25.3	06945	-
...	Wya 7	-	9.1	06946	-
...	Total:	199.3
Owned jointly by Tseycum and Tsawout Bands./Possédée conjointement par les bandes de Tseycum et Tsawout.	Bare Island 9	-	10.5	06837	-
...	Pender Island 8	-	3.2	06836	-
...	Saturna Island 7	-	145.7	06835	-
...	Total:	159.4
Held in common by the Tsartlip, Tsawout, Tseycum, Malaht and Pauquachin Bands./Retenue en commun par les bandes de Tsartlip, Tsawout, Tsewcum, Malahat et Pauquachim.	Goldstream 13	-	5.0	06838	-
General List	...	1
Total of/du District	...	11,301	12,480.5	...	6,536

Region - Région			District				
BRITISH COLUMBIA/COLOMBIE BRITANNIQUE			NORTHWEST (986) TERRACE, B.C./C.B.				
Band - Bande			Reserve/Settlement - Réserve/Établissement				
Name Nom	Identifier number Numéro d'identification	Band Membership Effectif de la bande	Name Nom	Location	Hectares	Identifier Number Numéro d'identification	Population
...	...	Dec. 31 31 déc. 1986	Dec. 31 31 déc. 1986
Canyon City	679	223	Amaral 46 & 47	-	6.1	07618	-
...	Gish Creek 45	-	4.0	07617	-
...	Gwinaha 44	-	209.2	07616	-
...	Kitwilluchsilt (Canyon City) 7	-	199.5	07613	151
...	Zaulzap 29	14 Km SW/SO of/de Aiyansh	233.9	07614	-
...	Zaulzap 29A	...	2.5	07615	-
...	Total:	655.2
Gitlakdamix	677	1,180	Aiyansh (Kitladas) 1	3 Km N/N of/de Nass River	1,245.6	07580	-
...	Aiyansh 83	-	2.0	07602	-
...	Aiyansh 87	-	2.0	07606	-
...	Amatal 5	-	7.1	07584	-
...	Amatal 6	-	31.8	07585	-
...	Anokswok 59	-	2.3	07594	-
...	Gitsheoaksit 68	-	2.2	07597	-
...	Gitquinmiyaue 76	-	2.2	07598	-
...	Gwindebilk 51	-	92.7	07589	-
...	Gwingag 53	-	1.7	07591	-
...	Gwinkbawaueast 5	-	2.0	07592	-
...	Gwimmauz 52	-	1.9	07590	-
...	Kinyug 57	-	2.3	07593	-
...	Kitladamax 1A	-	259.0	07581	-
...	Ksilamisk 89	-	59.0	07608	-
...	Kwinamuck 49	-	2.3	07587	-
...	Kzimeng 82	-	2.0	07601	-
...	Laksgamal 85	-	2.1	07604	-
...	Laksgamal 86	-	2.2	07605	-
...	Laksgamal 88	-	2.0	07607	-

...	New Aiyansh 1	-	206.4	07579	621
...	Quinogag 61	-	2.1	07576	-
...	Sanklksgamal 80	-	2.8	07599	-
...	Seaks 3	-	16.5	07583	-

Region - Région			District				
BRITISH COLUMBIA/COLOMBIE BRITANNIQUE			NORTHWEST (986) TERRACE, B.C./C.B.				
Band - Bande			Reserve/Settlement - Réserve/Établissement				
Name Nom	Identifier number Numéro d'identification	Band Membership Effectif de la bande	Name Nom	Location	Hectares	Identifier Number Numéro d'identification	Population
...	...	Dec. 31 31 déc. 1986	Dec. 31 31 déc. 1986
Gitlakdamix (Cont'd./continué)	Seaks 60	-	2.0	07595	-
...	Shumal Creek 81	-	2.0	07600	-
...	Shumal Creek 84	-	2.0	07603	-
...	Taylor Lake 50	-	4.5	07588	-
...	Tsimmanweenlist 2	-	33.0	07582	-
...	Voilnadamtk 48	-	4.0	07586	-
...	Total:	1,999.7
Hartley Bay	675	489	Gill Island 2	-	.1	07843	-
...	Gribble Island 10	-	2.0	07852	-
...	Kahas 7	-	16.5	07849	-
...	Kayel 8	-	1.6	07850	-
...	Kitkahta 1	-	112.5	07842	-
...	Kulkayu (Hartley Bay) 4	51 Km E/E of/de Estevan Coast District	130.7	07846	244
...	Kulkayu (Hartley Bay) 4A	-	45.3	07847	-
...	Kunhunoan 13	-	2.3	07855	-
...	Lachkul-jeets 6	-	1.6	07848	-
...	Lackzuswadda 9	-	2.2	07851	-
...	Maple Point 11	-	50.2	07853	-
...	Quaal 3	-	29.0	07844	-
...	Quaal 3A	-	74.5	07845	-
...	Turtle Point 12	-	51.8	07854	-
...	Total:	520.3
[* In common for Hartley Bay, Kitamaat and	*Gander Island 14	-	-	07856	-

Kitasoo Bands.]							
[* En commun pour les bandes de Hartley Bay, Kitamaat et Kitasoo.]

Region - Région			District				
BRITISH COLUMBIA/COLOMBIE BRITANNIQUE			NORTHWEST (986) TERRACE, B.C./C.B.				
Band - Bande			Reserve/Settlement - Réserve/Établissement				
Name Nom	Identifier number Numéro d'identification	Band Membership Effectif de la bande	Name Nom	Location	Hectares	Identifier Number Numéro d'identification	Population
...	...	Dec. 31 31 déc. 1986	Dec. 31 31 déc. 1986
Iskut	683	367	Iskut 6	-	19.3	08363	-
...	Kluachon Lake 1	-	16.1	07662	218
...	Stikine River 7	2 Km W/O of/de Telegraph Creek	45.7	07661	-
...	Total:	81.1
Kincolith	671	1,189	Anyutawl 31	-	2.0	07721	-
...	Black Point 11	-	16.4	07702	-
...	Dachlabah 30	-	61.1	07720	-
...	Dogfish Bay 42	-	459.7	07732	-
...	Georgie 17	-	28.7	07709	-
...	Ightkeany 32	-	202.3	07722	-
...	Ishkseenickh 33	-	2.6	07723	-
...	Ishkseenickh River 34	-	2.0	07724	-
...	Ishkseenickh River 35	-	2.0	07724	-
...	Ishkseenickh River 36	-	2.3	07726	-
...	Ishkseenickh River 37	-	2.1	07727	-
...	Kincolith 14	-	477.5	07705	368
...	Kincolith 14A	-	165.9	07706	-
...	Kinmelit 20	-	19.6	07711	-
...	Kinnamax 15	-	1.6	07707	-
...	Kshwan 27	-	54.0	07717	-
...	Kshwan 27A	-	56.7	07718	-
...	Ktsinet 23	-	109.7	07714	-
...	Lachtesk 12	-	121.0	07703	-
...	Lachtesk 12A	-	91.5	08356	-
...	Lakbelak 38	-	2.0	07728	-
...	Lakbelak Creek 39	-	2.0	07729	-
...	Lakbelak Lake 40	-	2.2	07730	-

...	Lakata 41 (also owned by the Lakalzap Band/aussi possédée par la bande de Lakalzap)	-	119.8	07731	-
-----	-----	-----	---	---	-------	-------	---

Region - Région			District				
BRITISH COLUMBIA/COLOMBIE BRITANNIQUE			NORTHWEST (986) TERRACE, B.C./C.B.				
Band - Bande			Reserve/Settlement - Réserve/Établissement				
Name Nom	Identifier number Numéro d'identification	Band Membership Effectif de la bande	Name Nom	Location	Hectares	Identifier Number Numéro d'identification	Population
...	...	Dec. 31 31 déc. 1986	Dec. 31 31 déc. 1986
Kincolith (Cont'd./continué)	Pearse Island 43	-	67.2	07733	-
...	Red Cliff (Red Bluff) 13	-	313.1	07704	-
...	Scamakounst 19	-	23.7	07710	-
...	Scowban 28	-	31.8	07719	-
...	Slooks 21	-	6.9	07712	-
...	Staquo 22	-	19.2	07713	-
...	Stony Point (Fishery Bay) 10	-	144.7	07701	-
...	Tackuan 26	-	202.5	07715	-
...	Tackuan 26A	-	37.1	07716	-
...	Talahaat 16	-	64.8	07708	-
...	Total:	2,795.9
Kitamaat	676	1,110	Bees 6	-	74.5	07624	-
...	Crab River (Crab Harbour) 18	-	7.3	07636	-
...	Giltoeyes 13	-	4.2	07631	-
...	Henderson's Ranch 11	-	18.5	07629	-
...	Jugwees (Minette Bay) 5	-	35.5	07623	-
...	Kemano 17	-	10.3	07635	-
...	Kildala River (Thala) 10	-	1.4	07628	-
...	Kitimaat (Colichan Ground or/ou Old Town)	-	189.0	07619	-
...	Kitimaat 2	-	156.2	07620	644
...	Kitasa 7	-	4.1	07625	-
...	Kitlope 16	-	45.3	07634	-
...	Kuaste (Mud Bay)	-	3.0	07626	-

			(Kildala Arm) 8				
...	Misgatlee (Foch Lagoon) 14	-	4.7	07632	-
...	Tahla (Kildala) 4	-	5.1	07622	-
...	Tosehka (Eagle Bay) 12	-	2.5	07630	-
...	Walth 3	-	16.8	07621	-
...	Wekellals 15	-	87.0	07633	-
...	Total:	665.4

Region - Région BRITISH COLUMBIA/COLOMBIE BRITANNIQUE			District NORTHWEST (986) TERRACE, B.C./C.B.				
Band - Bande			Reserve/Settlement - Réserve/Établissement				
Name Nom	Identifier number Numéro d'identification	Band Membership Effectif de la bande	Name Nom	Location	Hectares	Identifier Number Numéro d'identification	Population
...	...	Dec. 31 31 déc. 1986	Dec. 31 31 déc. 1986
Kitkatla	672	1,063	Citeyats 9	-	14.8	07742	-
...	Clowel 13	-	6.1	07743	-
...	Dolphin Island 1	Browning entrance - l'entrée Hecate Strait	1,557.3	07734	448
...	Grassy Islet 2	-	.4	07735	-
...	Keecha 11	-	1.6	07744	-
...	Keswar 16	-	8.5	07749	-
...	Keyarka 17	-	5.0	07750	-
...	Klapthlon 5	-	45.3	07737	-
...	Klapthlon 5A	-	51.0	07738	-
...	Kitlawao 10	-	2.4	07743	-
...	Kitsemlagan 19	-	2.0	07752	-
...	Kitsemlagan 19A	-	5.4	07753	-
...	Kooryet 12	-	5.5	07745	-
...	Kul 18	-	38.4	07751	-
...	Kumowdah 3	-	74.5	08357	-
...	Pa-aat 6	-	6.0	07739	-
...	Sand Island 4	-	2.0	07736	-
...	Sheganny 14	-	11.0	07747	-
...	Toowitz 8	-	21.0	07741	-
...	Tsimlairen 15	-	16.0	07748	-
...	Tsintack 7	-	11.0	07740	-
...	Total:	1,885.2
Kitselas	680	132	Chimdimash 2	-	84.3	07638	-
...	Chimdimash 2A	-	136.4	07639	-
...	Ikshenigwolk 3	-	28.7	07640	-
...	Ketoned 7	-	40.8	07645	-
...	Kitselas 1	-	434.6	07637	-
			Kshish 4				

...	(includes/incluant Kahish 4A)	-	258.3	07641	-
-----	-----	-----	----------------------------------	---	-------	-------	---

Region - Région BRITISH COLUMBIA/COLOMBIE BRITANNIQUE			District NORTHWEST (986) TERRACE, B.C./C.B.				
Band - Bande			Reserve/Settlement - Réserve/Établissement				
Name Nom	Identifier number Numéro d'identification	Band Membership Effectif de la bande	Name Nom	Location	Hectares	Identifier Number Numéro d'identification	Population
...	...	Dec. 31 31 déc. 1986	Dec. 31 31 déc. 1986
Kitselas (Cont'd./continué)	Kshish 4B	-	4.0	07642	-
...	Kulspai 6	5 Km S/S of/de Terrace	6.9	07644	54
...	Zaimoetz 5	-	109.4	07643	-
...	Total:	1,103.4
Kitsumkalum	681	183	Dalk-ka-gila- quoeux 2	-	73.6	07647	-
...	Kitsumkaylum 1	5 Km W/O of/de Terrace	455.1	07646	71
...	(Port Essington (Held in common for/retenu en commun pour Kitsumkalum, Kitselas and others/et autres)	-	2.0	07649	...
...	Zimagord 3	-	30.0	07648	...
...	Total:	558.7
Lakalzap	678	970	Andegulay 8	-	104.2	07609	-
...	Andegulay 8A	-	115.0	07610	-
...	Lachkalsap 9	On Nass River at Greenville/sur le bord de la rivière Nass P Greenville	1,616.7	07611	373
...	Total:	1,835.9
Lax Kw'alaams (Port Simpson)	674	1,834	Alastair 80	-	4.0	07833	-
...	Alastair 81	-	3.2	07834	-
...	Alastair 82	-	3.3	07835	-
...	Alder Creek 70	-	5.0	07823	-

...	Bill Lake 37	-	1.4	07794	-
...	Birnie Island 18	-	45.7	07779	-
...	Burnt Cliff Islands 20	-	29.5	07781	-
...	Carm Creek 38	-	1.5	07795	-
...	Channel Islands 33	-	28.2	07790	-
...	Dundas Island 32B	-	21.9	07789	-
...	Dzagayap 73	-	7.2	07826	-
...	Dzagayap 74	-	3.9	07827	-

Region - Région			District				
BRITISH COLUMBIA/COLOMBIE BRITANNIQUE			NORTHWEST (986) TERRACE, B.C./C.B.				
Band - Bande			Reserve/Settlement - Réserve/Établissement				
Name Nom	Identifier number Numéro d'identification	Band Membership Effectif de la bande	Name Nom	Location	Hectares	Identifier Number Numéro d'identification	Population
...	...	Dec. 31 31 déc. 1986	Dec. 31 31 déc. 1986
Lax Kw'alaams (Port Simpson) (Cont'd./continué)	Ensheshese 13	-	18.2	07774	-
...	Ensheshese 53	-	2.3	07809	-
...	Far West Point 34	-	4.0	07791	-
...	Finlayson Island 19	-	177.6	07780	-
...	Gitandoiks 75	-	3.0	07828	-
...	Gitandoiks 76	-	4.2	07829	-
...	Iakgwas 69	-	.4	07822	-
...	Iakvas 68	-	20.0	07821	-
...	Iakwulgyiyaps 78	-	4.2	07831	-
...	Imkusiyan 65	-	5.0	07819	-
...	Kasika 36	-	2.5	07793	-
...	Kasika 71	-	3.8	07824	-
...	Kasika 72	-	4.2	07825	-
...	Kasiks River 29	-	27.8	07785	-
...	Kateen River 39	-	1.6	07796	-
...	Ketai 28	-	1.9	07784	-
...	Khutzemateen 49	-	2.6	07805	-
...	Klakelse 86	-	14.2	07839	-
...	Knamadeek 52	-	2.0	07808	-
...	Knames 45	-	6.6	07801	-
...	Knames 46	-	11.1	07802	-
...	Knokmolks 67	-	2.2	07820	-
...	Ksabsn 50	-	1.6	07806	-

...	Ksadagamks 43	-	2.3	07799	-
...	Ksadsks 44	-	1.8	07800	-
...	Ksagwisgwas 62	-	19.3	07816	-
...	Ksagwisgwas 63	-	3.5	07817	-
...	Ksames 85	-	8.1	07838	-
...	Kstus 83	-	11.4	07836	-
...	Kstus 84	-	14.6	07837	-
...	Ktamgaodzen 51	-	4.4	07807	-
...	Kyex 64	-	3.1	07818	-

Region - Région BRITISH COLUMBIA/COLOMBIE BRITANNIQUE			District NORTHWEST (986) TERRACE, B.C./C.B.				
Band - Bande			Reserve/Settlement - Réserve/Établissement				
Name Nom	Identifier number Numéro d'identification	Band Membership Effectif de la bande	Name Nom	Location	Hectares	Identifier Number Numéro d'identification	Population
...	...	Dec. 31 31 déc. 1986	Dec. 31 31 déc. 1986
Lax Kw'alaams (Port Simpson) (Cont'd/continué)	Lachmach 16	-	11.0	07777	-
...	Lakgeas 87	-	4.9	07840	-
...	Maganktoon 56	-	7.4	07811	-
...	Maklaksadagmaks 41	-	3.6	07797	-
...	Maklaksadagmaks 42	-	17.3	07798	-
...	Me-yan-law 47	-	2.9	07803	-
...	Meyanlow 58	-	33.4	07813	-
...	Ndakdolk 54	-	2.1	07810	-
...	Nishanocknawnak 35	-	49.4	07792	-
...	Pitt Island 27	-	2.2	07783	-
...	Port Simpson 1	-	27.3	07770	919
...	Prince Leboo Island 32	In Strait of Hecate/dans le détroit d'Hecate	83.4	07787	-
...	Psacelay 77	-	3.9	07830	-
...	Red Bluff 88	-	135.5	07841	-
...	Salvus 26	-	1.3	07782	-
...	Scuttsap 11A	-	11.3	07772	-
...	Spanaknok 57	-	1.8	07812	-
...	Spakels 17	-	7.7	07778	-
...	Spayaks 60	-	1.1	07814	-
...	Spokwan 48	-	2.0	07804	-
...	Toon 15	-	8.1	07776	-
...	Tsemknawalqan 79	-	4.8	07832	-
...	Tsimpsean 2	-			

...	North part/nord partie	-	-	07771	...
...	Tymgowzan 12	-	29.5	07773	-
...	Union Bay 31	-	41.2	07786	-
...	Wilskaskammel 14	-	3.2	07775	-
...	Wudzimagon 61	-	2.2	07815	-
...	Zayas Island 32A	-	6.4	07788	-
...	Total:	1,049.4

Region - Région BRITISH COLUMBIA/COLOMBIE BRITANNIQUE			District NORTHWEST (986) TERRACE, B.C./C.B.				
Band - Bande			Reserve/Settlement - Réserve/Établissement				
Name Nom	Identifier number Numéro d'identification	Band Membership Effectif de la bande	Name Nom	Location	Hectares	Identifier Number Numéro d'identification	Population
...	...	Dec. 31 31 déc. 1986	Dec. 31 31 déc. 1986
Masset	669	1,459	Ain 6	-	66.4	07669	-
...	Cohoe Point 20	-	10.1	07683	-
...	Daningay 12	-	8.5	07675	-
...	Egeria Bay 19	-	10.1	07682	-
...	Guoyskun 22	-	20.6	07685	-
...	Hiellen 2	-	28.5	07665	-
...	Jalun 14	-	7.1	07677	-
...	Kioosta 15	-	40.9	07678	-
...	Kose 9	-	3.6	07672	-
...	Kung 11	-	28.7	07674	-
...	Lanas 4	-	78.0	07667	-
...	Mammin River 25	-	2.5	07688	-
...	Masset 1	North coast/côte nord Graham Island	299.5	07664	572
...	Meagwan 8	-	19.8	07671	-
...	Naden 10	-	10.9	07673	-
...	Naden 23	-	2.6	07686	-
...	Owun 24	-	3.0	07687	-
...	Saouchten 18	-	11.4	07681	-
...	Satunquin 5	-	3.6	07668	-
...	Susk 17	-	63.1	07680	-
...	Tatense 16	-	6.5	07679	-
...	Tiahn 27	-	2.3	07689	-
...	Yagan 3	-	34.8	07666	-
...	Yan 7	-	106.8	07670	-
...	Yasitkun 21	-	20.2	07684	-

...	Yatze 13	-	18.2	07676	-
...	Total:	907.7

Region - Région BRITISH COLUMBIA/COLOMBIE BRITANNIQUE			District NORTHWEST (986) TERRACE, B.C./C.B.				
Band - Bande			Reserve/Settlement - Réserve/Établissement				
Name Nom	Identifier number Numéro d'identification	Band Membership Effectif de la bande	Name Nom	Location	Hectares	Identifier Number Numéro d'identification	Population
...	...	Dec. 31 31 déc. 1986	Dec. 31 31 déc. 1986
Metlakatla	673	320	Avery Island 92	-	20.3	07768	-
...	*Dashken 22	-	*3.0	07761	-
...	Edye 93	-	.4	07769	-
...	*Khtahda 10	-	*1.4	07758	-
...	*Khyex 8	-	*15.4	07757	-
...	*Kshoom 23	-	*2.6	07762	-
...	*Lakelse 25	-	*1.7	07764	-
...	*Meanlaw 24	-	*8.4	07763	-
...	Rushton Island 90	-	6.8	07766	-
...	*Scuttsap 11	-	1.5	07759	-
...	Shoowahtlans (Shawtlans) 4	-	.5	07756	-
...	Squaderee 91	-	2.2	07767	-
...	Tsimpsean 2 S - 1/2	-	-	07754	111
...	Tuck Inlet 89	-	1.6	07765	-
...	Tugwell Island 21	13 Km W/O of/de Prince Rupert	126.2	07760	-
...	Wilnaskancaud 3	-	2.3	07755	-
...	Total:	161.8
Skidegate	670	543	Black Slate 11	-	17.7	07700	-
...	Cumshewas 7	-	22.6	07696	-
...	Deena 3	-	48.2	07692	-
...	Kaste 6	-	15.4	07695	-
...	Khrana 4	-	85.0	07693	-
...	Lagins 5	-	16.2	07694	-
...	New Clew 10	-	11.2	07699	-
...	Skaigha 2	-	25.1	07691	-
...	Skedance 8	-	68.4	07697	-
				SE/SE			

...	Skidegate 1	shore/rive of/de Graham Island	334.3	07690	291
...	Tanoo 9	-	26.3	07698	-
...	Total:	670.4
[* Reserves held in common by the Metlakatla and Port Simpson Bands./Reserves retenues en commun par les bandes de Metlakatla et Port Simpson.]				...	*32.5

Region - Région BRITISH COLUMBIA/COLOMBIE BRITANNIQUE			District NORTHWEST (986) TERRACE, B.C./C.B.				
Band - Bande			Reserve/Settlement - Réserve/Établissement				
Name Nom	Identifier number Numéro d'identification	Band Membership Effectif de la bande	Name Nom	Location	Hectares	Identifier Number Numéro d'identification	Population
...	...	Dec. 31 31 déc. 1986	Dec. 31 31 déc. 1986
Tahltan	682	609	Classy Creek 8	-	259.0	07657	-
...	Dease Lake 9	-	129.5	07658	-
...	Hiusta's Meadow 2	-	16.2	07651	-
...	Salmon Creek 3	-	129.5	07659	-
...	Tahltan 1	-	151.7	07650	-
...	Tahltan 10	-	259.4	07659	-
...	Tahltan Forks 5	-	19.3	07654	-
...	Tatcho Creek 11	-	222.2	07660	-
...	Telegraph Creek 6	Right bank/rive droite of/de Stikine River	24.3	07655	108
...	Telegraph Creek 6A	-	32.3	07656	39
...	Upper Tahltan 4	-	64.7	07653	-
...	Total:	1,308.1	...	147
General List/liste générale	...	1
...	Two or more bands/deux bandes ou plus	...	13,799.9
Total of/du District	...	11,672	29,998.0	...	5,254

Region - Région			District				
BRITISH COLUMBIA/COLOMBIE BRITANNIQUE			PRINCE GEORGE (985) PRINCE GEORGE, B.C./C.B.				
Band - Bande			Reserve/Settlement - Réserve/Établissement				
Name Nom	Identifier number Numéro d'identification	Band Membership Effectif de la bande	Name Nom	Location	Hectares	Identifier Number Numéro d'identification	Population
...	...	Dec. 31 31 déc. 1986	Dec. 31 31 déc. 1986
Blueberry River	547	175	Blueberry River 205	On/sur rivière Blueberry River	1,148.5	06957	120
...	South Parcel of Beaton River 204	-	-	06958	-
Broman Lake (Omineca)	725	114*	Duncan Lake 12	S/S shore/rive of/de Broman Lake	54.7	07460	11
...	Felix George (Owen Lake) 3	-	83.3	07449	-
...	Foxy Creek 11B	-	16.2	07459	-
...	Gaichbin (Park Lake) 8	-	91.0	07451	-
...	Klagookchew (Nadina River 4)	-	62.7	07450	-
...	Maxan Creek 5	-	15.6	07458	-
...	Maxan Lake 4	-	67.2	07457	5
...	Maxan Lake 3	-	64.7	07461	-
...	Palling 1	-	31.3	07455	37
...	Tatla 11 (west half)	-	56.5	07447	5
...	Tsichgass 10	-	76.9	07448	-
...	Total:	619.7	...	58
Burns Lake	619	35	Burns Lake 18	-	40.2	08353	25
...	Poison Creek 17	-	28.9	07438	-
...	Poison Creek 17A	-	18.5	07439	-
...	Sheraton Creek 19	East end of Burns Lake/P l'extrémité est du lac Burns	76.5	08354	-
...	Total:	164.1

Canoe Creek	723	332	Canoe Creek 1	-	36.6	08250	11
...	Canoe Creek 2	-	1,805.0	08251	2
...	Canoe Creek 3	Left bank/rivage gauche Fraser River	2,805.0	08252	73
...	Copper Johnny Meadow 8	-	32.4	08256	-
...	Dog Creek 1	-	144.7	08258	68
...	Dog Creek 2	-	218.5	08259	2
...	Dog Creek 3	-	8.1	08260	-

Region - Région BRITISH COLUMBIA/COLOMBIE BRITANNIQUE			District PRINCE GEORGE (985) PRINCE GEORGE, B.C./C.B.				
Band - Bande			Reserve/Settlement - Réserve/Établissement				
Name Nom	Identifier number Numéro d'identification	Band Membership Effectif de la bande	Name Nom	Location	Hectares	Identifier Number Numéro d'identification	Population
...	...	Dec. 31 31 déc. 1986	Dec. 31 31 déc. 1986
Canoe Creek (cont'd)	Dog Creek 4	-	183.7	08261	-
...	Fish Lake 5	-	41.0	08254	-
...	Spilmouse 4	-	161.8	08253	-
...	Tinmusket 5A	-	16.2	08255	-
...	Toby Lake 6	-	129.5	08257	-
...	Total:	5,582.5	...	156
Cheslatta	620	156	Alexis Thomas 1A	-	64.7	07440	-
...	Baptiste Louis 8	-	16.2	07444	-
...	Cheslatta 1	South/sud of/de Lake/lac François	1,068.1	08355	104
...	Holy Cross Lake 3	-	60.7	07441	-
...	Knapp Lake 6	-	64.7	07443	-
...	Leon 14	-	48.6	07445	-
...	Murray Lake 4	-	16.2	07442	-
...	Targe Creek 15	-	64.7	07446	-
...	Total:	1,403.9
Doig River	548	145	Doig River 206	-	990.3	06959	113
...	North Parcel of Beaton River 204	-	357.3	06960	...
...	Total:	1,347.6
Fort George	611	120	Clesbaoneecheck 3	-	123.0	07478	5
...	Fort George Cemetery 1A	-	1.0	07476	-
...	Fort George (Shelley) 2	16 Km NE/NE of/de Prince George	524.5	07477	74
...	Salaquo (Chilako River) 4	-	37.1	07479	-
...	Total:	685.6	...	79

Fort Nelson	543	397	Fontas 1	-	10.1	06951	4
...	Fort Nelson 2	6 Km SW/SO of/de Fort Nelson	9,526.1	06952	245
...	Kahntah 3	-	10.4	06953	8
...	Snake 5	-	11.5	06954	-
...	Total:	9,558.1	...	257

Region - Région			District				
BRITISH COLUMBIA/COLOMBIE BRITANNIQUE			PRINCE GEORGE (985) PRINCE GEORGE, B.C./C.B.				
Band - Bande			Reserve/Settlement - Réserve/Établissement				
Name Nom	Identifier number Numéro d'identification	Band Membership Effectif de la bande	Name Nom	Location	Hectares	Identifier Number Numéro d'identification	Population
...	...	Dec. 31 31 déc. 1986	Dec. 31 31 déc. 1986
Fort Ware	610	228	Fort Ware 1	At/P Ware	387.6	07576	171
...	Sucker Lake 2	-	2.0	07578	-
...	Weissener Lake 3	-	2.0	07578	-
...	Total:	391.6
Fraser Lake	612	231	Canyon Lake (Ormonde Lake) 7	-	4.0	07473	-
...	Fondeur 9	-	64.7	07475	-
...	Fraser Lake 2	-	57.7	07470	6
...	Nautley (Fort Fraser) 1	East end of Fraser Lake/ P l'extrémité est du lac Fraser	563.5	07469	132
...	Ormonde Creek Lake 8	-	6.1	07474	-
...	Seaspunkut 4	-	205.5	07472	12
...	Yensischuck 3	-	64.8	07471	-
...	Total:	966.3	...	150
Halfway River	546	142	Halfway River 168	NW/NO of/de mouth/embouchure rivière Cameron River	3,989.0	06956	122
Ingenika	609	207	Ingenika Point	-	-	08368	+134
...	Parsnips 5	-	34.2	07575	-
...	Police Meadow 2	6.4 Km E/E of/de Finlay River	129.5	07573	-
...	Tutu Creek 4	-	37.3	07574	-
...	Total:	201.0
Lake Babine	607	1,166	Alphonse Tommy 7	-	37.2	07488	-
...	Augier Lake 2	-	6.7	07502	-
...	Babine 6	-	281.2	07487	123

...	Babine 16	-	258.3	07497	4
...	Babine 25	-	47.0	07505	125
...	Babine 26	-	42.5	07506	-

Region - Région BRITISH COLUMBIA/COLOMBIE BRITANNIQUE			District PRINCE GEORGE (985) PRINCE GEORGE, B.C./C.B.				
Band - Bande			Reserve/Settlement - Réserve/Établissement				
Name Nom	Identifier number Numéro d'identification	Band Membership Effectif de la bande	Name Nom	Location	Hectares	Identifier Number Numéro d'identification	Population
...	...	Dec. 31 31 déc. 1986	Dec. 31 31 déc. 1986
Lake Babine (cont'd./continué)	Babine Lake 20	-	253.3	07498	-
...	Babine Lake 21B	-	2.3	07501	-
...	Babine River 21	-	21.3	07499	-
...	Babine River 21A	-	22.0	07500	-
...	Casdeded 8	-	43.3	07489	-
...	Chanoodandidalch 14	-	95.1	07495	-
...	Chapel Park 28	-	3.8	08373	-
...	Clotalairquot 4	-	80.1	07485	-
...	Michell Pierre 12	-	136.0	07493	-
...	Nedoats 11	On/sur N/N shore/rive Babine Lake	395.4	07492	-
...	Nedoats 13	-	221.0	07494	-
...	Ne-tsaw-greece 10	-	91.5	07491	-
...	No-cut 5	-	79.7	07586	-
...	Pinkut Lake 23	-	4.6	07503	-
...	Tadinlay 15	-	187.0	07496	-
...	Tahlo Lake 24	-	129.5	07504	-
...	Tsak 9	-	615.1	07490	-
...	Woyenne 27	-	12.6	07507	541
...	Total:	3,093.9	...	798
McLeod Lake	618	250	Carp Lake 3	-	5.0	07482	-
...	McLeod Lake 1	3 Km N/N of/de Fort McLeod	110.3	07480	82
...	McLeod Lake 5	-	7.0	07484	-
...	Pack River 2	-	111.7	07481	-
...	War Lake 4	-	3.3	07483	-
...	Total:	237.3

Necoslie	614	830	Beaver Islands 8	-	2.8	07546	-
...	Carrier Lake 15	-	30.1	07552	-
...	Great Bear Lake 16	-	5.5	07553	-
...	Inzana Lake 12	-	8.6	07549	-

Region - Région BRITISH COLUMBIA/COLOMBIE BRITANNIQUE			District PRINCE GEORGE (985) PRINCE GEORGE, B.C./C.B.				
Band - Bande			Reserve/Settlement - Réserve/Établissement				
Name Nom	Identifier number Numéro d'identification	Band Membership Effectif de la bande	Name Nom	Location	Hectares	Identifier Number Numéro d'identification	Population
...	...	Dec. 31 31 déc. 1986	Dec. 31 31 déc. 1986
Necoslie (cont'd./continué)	Necoslie (Fort St. James) 1 At/P Fort St. James	...	297.0	07538	472
...	Nehounlee Lake (Six Mile Lake) 13	-	11.0	07550	-
...	Six Mile Meadow 6	-	210.4	07544	-
...	Sowchea 3	-	91.1	07541	-
...	Sowchea 3A	-	59.1	07542	-
...	Stuart Lake (Hungry Island) 9	-	.2	07547	-
...	Stuart Lake (Dunah Island) 10	-	1.0	07548	-
...	Tatsadah Lake 14	-	17.2	07551	-
...	Tatselawas (Stuart River) 2	-	55.0	07540	-
...	Uzta (Nahounli Creek) 4	-	388.5	07543	-
...	Uzta (Nahounli Creek) 7A	-	217.7	07545	-
...	Williams Prairie Meadow 1A	-	64.7	07539	22
...	Total:	1,459.9	...	494

Nee-Tahi-Buhn (Omineca)	726	128	Eastern Island 13	-	7.7	07462	-
...	Francois Lake 7	-	140.8	07453	11
...	Isaac (Gale Lake) 8	-	85.0	07454	5
...	Omineca 1	-	58.7	07468	8
...	Skin Lake 15	-	183.7	07465	-
...	Skins Lake 16A	-	64.7	07466	5
...	Skins Lake 16B	-	64.7	07467	16
...	Tatla't East 2	-	56.1	08375	-
...	Uncha Lake 13A	-	41.5	07463	18
...	Western Island 14	-	3.3	07464	-
...	Total:	706.2	...	63
Prophet River	544	135	Prophet River 4	-	373.9	06950	91
Saulteau	542	229	East Moberly Lake 169	East end of/de mouth/embouchure Moberly Lake	3,025.8	06949	138
Stellaquo	613	211	Binta Lake 2	-	3.8	07526	-
...	Stellaquo (Stella) 1	At mouth/P l'embouchure of/de Stellaquo River	830.5	07527	153
...	Total:	824.3

Region - Région			District				
BRITISH COLUMBIA/COLOMBIE BRITANNIQUE			PRINCE GEORGE (985) PRINCE GEORGE, B.C./C.B.				
Band - Bande			Reserve/Settlement - Réserve/Établissement				
Name Nom	Identifier number Numéro d'identification	Band Membership Effectif de la bande	Name Nom	Location	Hectares	Identifier Number Numéro d'identification	Population
...	...	Dec. 31 31 déc. 1986	Dec. 31 31 déc. 1986
Stony Creek	615	493	Clustalach 5	-	41.7	07532	-
...	Corkscrew Creek 9	-	129.5	07536	-
...	Corkscrew Creek 10	-	64.7	07537	-
...	Laketown 3	-	218.5	07530	5
...	Noonla 6	-	40.2	07533	-
...	Old Country Meadow 4	-	64.7	07531	-
...	Sackanitecla 2	-	80.9	07529	-
...	Sinkut Lake 8	-	2.0	07535	-
...	Stony Creek 1	On/sur Stony Creek	2,578.0	07528	355
...	Tatuk Lake 7	-	15.4	07534	-
...	Total:	3,235.6	...	360
Stuart - Trembleur Lake	617	1,013	Carsoosat 5	-	50.2	07588	-
...	Cunningham Lake 11	-	4.0	07564	-
...	Eagle Creek 6	-	16.2	07572	3
...	Gelangle 1	-	382.4	07567	6
...	Grand Rapide 5	-	236.3	07571	3
...	Hanson 13	-	4.0	07566	-
...	Nancut 3	-	150.5	07556	117
...	Pinchie 2	-	294.6	07555	84
...	Pinchie Lake 7	-	9.1	07560	-
...	Pinchie Lake 7A	-	51.8	07561	-
...	Pinchie Lake 10	-	9.7	07563	-

...	Pinchie Lake 12	-	78.9	07565	-
...	Soyandostar 2	-	17.8	07568	9
...	Stevan 4	-	19.9	07570	-
...	Tache 1	North shore/rive nord of/de Stuart Lake	853.1	07554	465
...	Teeslee 3	-	102.4	07569	-
...	Tezzeron Lake 8	-	16.2	07562	-
...	Ucausley 4	-	180.1	07557	-
...	Whitefish Lake 6	-	4.5	07559	1
...	Total:	2,481.7	...	687

Region - Région BRITISH COLUMBIA/COLOMBIE BRITANNIQUE			District PRINCE GEORGE (985) PRINCE GEORGE, B.C./C.B.				
Band - Bande			Reserve/Settlement - Réserve/Établissement				
Name Nom	Identifier number Numéro d'identification	Band Membership Effectif de la bande	Name Nom	Location	Hectares	Identifier Number Numéro d'identification	Population
...	...	Dec. 31 31 déc. 1986	Dec. 31 31 déc. 1986
Takla Lake	608	379	Bear lake (Upper Driftwood River) 1A	-	13.0	07509	-
...	Bear Lake (Tsaytut Bay) 1B	-	20.0	07510	-
...	Bear Lake (Fort Connelly) 4	-	30.3	07514	-
...	Bear River (Sustut River) 2	-	15.0	07513	-
...	Cheztainya Lake 11	-	60.0	07523	-
...	Driftwood River (Kastberg Creek) 1	32 Km NW/NO of/de Takla Lake	192.8	07508	-
...	Klewaduska (Cataract) 6	-	20.0	07516	5
...	Kotsine (Skutsil) 2	-	2.0	07512	-
...	North Tacla Lake 7	-	63.1	07518	220
...	North Tacla Lake 7A	-	14.8	07519	30
...	North Tacla Lake (West Landing 8)	-	65.1	07520	-
...	North Tacla Lake (Bates Creek) 10	-	1.2	07522	-
...	North Tacla Lake (North End Meadow) 11A	-	52.6	07524	-
...	North Tacla Lake 12	-	128.3	07525	3
...	Tacla Lake (Ferry Landing) 9	-	66.0	07521	-
...	Tsaytut Island 1C	-	1.6	07511	-

...	Tsupmeet (Patcha Creek) 5	-	61.5	07515	-
...	Total:	807.3	...	258
West Moberly Lake	545	76	West Moberly Lake 168A,	At/P rivière Prophet River	2,033.6	06955	28
Two or more bands/deux bandes ou plus	357.3	-	-
Total of/du District	...	7,192	38,765.2	...	4,507

Region - Région			District				
BRITISH COLUMBIA/COLOMBIE BRITANNIQUE			VANCOUVER (987) VANCOUVER, B.C./C.B.				
Band - Bande			Reserve/Settlement - Réserve/Établissement				
Name Nom	Identifier number Numéro d'identification	Band Membership Effectif de la bande	Name Nom	Location	Hectares	Identifier Number Numéro d'identification	Population
...	...	Dec. 31 31 déc. 1986	Dec. 31 31 déc. 1986
Aitchelitz	558	18	Aitchelitch 9	4 Km SW/SO of/de Chilliwack	21.4	08006	18
Anderson Lake	556	144	Anderson Lake 5	-	594.6	08367	-
...	Nequatque 1	At head/P l'origine of/de Lac Anderson Lake	177.0	07991	55
...	Nequatque 2	-	7.1	07992	15
...	Nequatque 3	-	8.1	07993	-
...	Nequatque 3A	-	9.5	07994	7
...	Nequatque 4	-	8.0	07995	-
...	Total:	804.3	...	77
Bella Coola	539	889	Bella Coola 1	At mouth/P l'embouchure of/de rivière Bella Coola River	1,354.5	07879	618
...	Chatscah 2	-	173.2	07884	-
...	Kemsquit 1	-	203.2	07883	-
...	Kwatlena 4	-	53.0	07882	-
...	Nooseseck 2	-	5.3	07880	-
...	Skowquiltz River 3	-	32.4	07885	-
...	Taleomy 3	-	202.3	07881	-
...	Total:	2,023.9
Bridge River	590	211	Bridge River 1	22.4 Km from mouth/de l'embouchure rivière/Fraser River	3,883.8	08115	117
...	Bridge River 2	-	56.7	08116	-
...	Total:	3,940.5
Burrard	549	175	Burrard Inlet 3	North shore/rive nord d'inlet Burrard Inlet	106.3	07903	141
			Inlailawatash				

...	4	-	-	07904	-
...	Inlailawatash 4A	-	2.0	07905	-
...	Total:	108.3

Region - Région BRITISH COLUMBIA/COLOMBIE BRITANNIQUE			District VANCOUVER (987) VANCOUVER, B.C./C.B.				
Band - Bande			Reserve/Settlement - Réserve/Établissement				
Name Nom	Identifier number Numéro d'identification	Band Membership Effectif de la bande	Name Nom	Location	Hectares	Identifier Number Numéro d'identification	Population
...	...	Dec. 31 31 déc. 1986	Dec. 31 31 déc. 1986
Cayooshe Creek	591	113	Cayooshe Creek 1	Mouth/l'embouchure rivière Fraser River	107.1	08117	56
...	Pashilqua 2	-	317.7	08118	26
...	Pashilqua 2A	-	262.2	08119	-
...	Total:	687.3	...	82
Cheam	584	222	Cheam 1	Left bank/rivage gauche fleuve Fraser River	344.3	08081	124
...	Tseatah 2	-	157.8	08082	12
...	Total:	502.1	...	136
Chehalis	559	547	Chehalis 5	Right bank/rivage droit rivière Harrison River	881.3	08007	330
...	Chehalis 6	-	25.5	08008	-
...	Total:	906.8
Coquitlam	560	18	Coquitlam 1	6.4 Km W/O of/de New Westminster	2.6	08009	2
...	Coquitlam 2	-	86.3	08010	2
...	Total:	88.9	...	4
Douglas	561	144	Douglas 8	Mouth/l'embouchure rivière Lillooet River	416.8	08013	6
...	Lelachen 6	-	15.2	08011	3
...	Tipella 7	-	.3	08012	29
...	Total:	432.3	...	38
Fountain	592	577	Chilhil 6	-	266.6	08130	50
...	Dry Salmon 7	-	4.4	08131	-
...	Fountain 1	on/sur Fountain Creek	136.8	08120	274
...	Fountain 1A	-	437.9	08121	-
...	Fountain 1B	-	69.6	08122	-

...	Fountain 1C	-	11.0	08123	-
-----	-----	-----	----------------	---	------	-------	---

Region - Région			District				
BRITISH COLUMBIA/COLOMBIE BRITANNIQUE			VANCOUVER (987) VANCOUVER, B.C./C.B.				
Band - Bande			Reserve/Settlement - Réserve/Établissement				
Name Nom	Identifier number Numéro d'identification	Band Membership Effectif de la bande	Name Nom	Location	Hectares	Identifier Number Numéro d'identification	Population
...	...	Dec. 31 31 déc. 1986	Dec. 31 31 déc. 1986
Fountain (Cont'd./continué)	Fountain 1D	-	14.8	08124	-
...	Fountain 2	-	60.8	08125	-
...	Fountain 3 (Twelve Mile)	-	222.1	08126	12
...	Fountain 3A	-	22.3	08127	-
...	Fountain 4	-	64.7	08128	-
...	Fountain Creek 8	-	16.2	08132	5
...	Fountain 9	-	27.1	08133	-
...	Fountain 10	-	66.8	08134	-
...	Fountain 11	-	25.4	08135	10
...	Fountain 12	-	28.0	08136	-
...	Quatlenemo 5	-	97.0	08129	...
...	Total:	1,572.2	...	351
Heiltsuk	538	1,513	Bella Bella 1	On/sur east shore/rive est Campbell Island	656.5	07857	930
...	Clatse 5	-	89.8	07862	-
...	Elcho 6	-	32.4	07863	-
...	Grief Island 2	-	30.3	07874	-
...	Hoonees 2	-	8.5	07859	-
...	Howeet 8	-	246.9	07865	-
...	Island 14A	-	.2	07872	-
...	Kajustus 10	-	6.7	07867	-
...	Kisameet 7	-	5.3	07864	-
...	Kokyet 1	-	74.8	07873	-
...	Koqui 6	-	38.4	07878	-
...	Kunsoot 9	-	38.4	07866	-

...	Kyarti 3	-	.5	07875	-
...	Neekas 4	-	4.4	07876	-
...	Noota 4	-	6.7	07861	-
...	Pole Island 14	-	.8	07871	-
...	Quartcha 3	-	13.0	07860	-
...	Tankeah 5	-	13.0	07877	-

Region - Région BRITISH COLUMBIA/COLOMBIE BRITANNIQUE			District VANCOUVER (987) VANCOUVER				
Band - Bande			Reserve/Settlement - Réserve/Établissement				
Name Nom	Identifier number Numéro d'identification	Band Membership Effectif de la bande	Name Nom	Location	Hectares	Identifier Number Numéro d'identification	Population
...	...	Dec. 31 31 déc. 1986	Dec. 31 31 déc. 1986
Heiltsuk (Cont'd./continué)	Tcimotf 1A	-	6.9	07858	-
...	Werkinellek 11	-	25.5	07868	-
...	Yellertlee 12	-	65.3	07869	-
...	Yeo Island 13	-	4.8	07870	-
...	Total:	1,369.1
Homalco	552	234	Aupe 6	Near entrance/près de Bute Inlet	5.7	07913	94
...	Aupe 6A	-	8.1	07914	-
...	Bartlett Island 7	-	2.0	07914	-
...	Bear Bay 8	-	4.0	07916	-
...	Homalco 1	-	287.7	07906	-
...	Homalco 2	-	3.8	07907	-
...	Homalco 2A	-	32.4	07908	-
...	Mushkin 5	-	4.2	07911	-
...	Mushkin 5A	-	4.0	07912	-
...	Orford Bay 4	-	271.7	07910	-
...	Potato Point 3	-	.2	07909	-
...	Total:	623.8
Hope	583	203	Chawathil 4	On/sur right bank/rivage droit rivière Fraser River	551.0	08079	56
...	Greenwood Island 3	-	4.0	08078	-

...	Hope 1	-	3.9	08076	-
...	Schkam 2	-	54.3	08077	32
...	Tunnel 6	-	.9	08080	-
...	Total:	614.1	...	88
Katzie	563	217	Barnston Island 3	-	54.6	08026	24
...	Graveyard 5	-	.4	08028	-
...	Katzie 1	2 Km W/O of/de Port Hammond	44.1	08024	102
...	Katzie 2	-	23.1	08025	13
...	Pitt Lake 4	-	218.5	08027	-
...	Total:	340.7	...	139

Region - Région			District				
BRITISH COLUMBIA/COLOMBIE BRITANNIQUE			VANCOUVER (987) VANCOUVER, B.C./C.B.				
Band - Bande			Reserve/Settlement - Réserve/Établissement				
Name Nom	Identifier number Numéro d'identification	Band Membership Effectif de la bande	Name Nom	Location	Hectares	Identifier Number Numéro d'identification	Population
...	...	Dec. 31 31 déc. 1986	Dec. 31 31 déc. 1986
Kitasoo	540	309	Cancoona 2	-	219.3	07887	-
...	Dil-ma-sow 5	-	1.9	07890	-
...	Goo-ewe 8	-	3.2	07893	-
...	Kdad-eesh 4	-	2.0	07889	-
...	Kinmakanksk 6	-	11.7	07891	-
...	Kitasoo 1	East shore/rive est of/de l'île Swindle Island	334.7	07886	259
...	Lattkaloup 9	-	.4	07894	-
...	Mary Cove 12	-	1.0	07897	-
...	Oatswish 13	-	2.1	07898	-
...	Quckwa 7	-	6.1	07892	-
...	Saint Joe 10	-	.5	07895	-
...	Skilak 14	-	9.7	07899	-
...	Ulthakoush 11	-	2.4	07896	-
...	Weeteeam 3	-	3.1	07888	-
...	Total:	598.2
Klahoose	553	109	Ahpokum 9	-	25.1	07925	-
...	Deep Valley 5	-	24.7	07921	-
...	Klahoose 1	-	922.7	07917	-
...	Quaniwsom 2	-	.3	07918	-
...	Quequa 6	-	1.6	07922	-
...	Salmon Bay 3	-	70.4	07919	-
...	Siakin 4	-	2.8	07920	-
...	Squirrel Cove 8	-	15.8	07924	-
...	Tatpo-oose 10	-	11.7	07926	-
...	Tork 7	East shore/rive est of/de l'île Cortes Island	282.5	07923	28
...	Total:	1,357.6
Kwaw-							

kwaw-a- pilt	580	25	Kwawkwawapilt 6	-	62.7	08072	16
-----------------	-----	----	--------------------	---	------	-------	----

Region - Région			District				
BRITISH COLUMBIA/COLOMBIE BRITANNIQUE			VANCOUVER (987) VANCOUVER, B.C./C.B.				
Band - Bande			Reserve/Settlement - Réserve/Établissement				
Name Nom	Identifier number Numéro d'identification	Band Membership Effectif de la bande	Name Nom	Location	Hectares	Identifier Number Numéro d'identification	Population
...	...	Dec. 31 31 déc. 1986	Dec. 31 31 déc. 1986
Lakahahmen	579	130	Aylechootlook 5	-	19.8	08066	-
...	Holachten 8	On/sur right bank/rivage droit of/de rivière Fraser River	110.3	08067	13
...	Lackaway 2	-	15.8	08063	-
...	Lakahahmen 11	-	35.4	08070	20
...	Lakway Cemetery 3	-	4.0	08064	-
...	Papekwatchin 4	-	95.1	08065	-
...	Skweahm 10	-	69.4	08069	9
...	Sumas Cemetery 12	-	2.5	08071	-
...	Yaalstrick 1	-	114.9	08062	-
...	Zaitscullachan 9	-	22.5	08068	-
...	Total:	489.7	...	42
Langley	564	76	Langley 2	-	58.3	08030	-
...	Langley 3	-	46.0	08031	-
...	Langley 4	-	96.0	08032	-
...	Langley 5	-	140.6	08033	18
...	McMillan Island 6	In/dans rivière Fraser River	181.0	08034	28
...	Whonnock 1	-	34.4	08029	5
...	Total:	552.3	...	51
Lillooet	593	143	Kilchult 3	-	42.1	08140	-
...	Lillooet 1	W/O of/de Lillooet Town/ville	364.5	08143	60
...	McCartney's Flat 4	-	171.4	08141	13

...	Riley Creek 1B	-	31.2	08138	2
...	Seton Lake 5	-	1.4	08142	5
...	Towinock 2	-	90.0	08139	10
...	Total:	700.6	...	90
Matsqui	565	63	Matsqui Main 2	t Km SW/SO of/de Mission	129.7	08036	22
...	Matsqui 4	-	24.3	08038	4
...	Sahhacum 1	-	19.1	08035	-
...	Three Islands 3	-	246.3	08037	-
...	Total:	419.4	...	26

Region - Région			District				
BRITISH COLUMBIA/COLOMBIE BRITANNIQUE			VANCOUVER (987) VANCOUVER				
Band - Bande			Reserve/Settlement - Réserve/Établissement				
Name Nom	Identifier number Numéro d'identification	Band Membership Effectif de la bande	Name Nom	Location	Hectares	Identifier Number Numéro d'identification	Population
...	...	Dec. 31 31 déc. 1986	Dec. 31 31 déc. 1986
Mount Currie (Pemberton)	557	1,200	Challetkohum 5	-	.6	08000	-
...	Challetkohum 9	-	1.5	08004	-
...	Lokla 4	-	5.3	07999	-
...	Mount Currie 1	-	76.3	07996	192
...	Mount Currie 2	-	42.5	07997	16
...	Mount Currie 6	-	1,618.8	08001	463
...	Mount Currie 7	-	129.5	08002	-
...	Mount Currie 8	-	656.4	08003	26
...	Mount Currie 10	W/O of/de Creekside	30.1	08005	54
...	Nesuch 3	-	368.1	07998	80
...	Total:	2,929.1	...	831
Musqueam	550	612	Musqueam 2	W/O of/de City/la ville Vancouver	190.4	08358	373
...	Musqueam 4	-	57.3	07927	5
...	Sea Island 3	-	6.5	08359	-
...	Total:	254.2	...	378
New Westminster	566	2	No reserve/pas de réserve	-	-	-	-
Ohamil	587	65	Kuthlalth 3	-	160.0	08089	-
...	Ohamil 1	Left bank/rive gauche rivière Fraser River	181.4	08087	24
...	Wahleach Island 2	-	63.0	08088	-
...	Total:	404.4

Oweekeno	541	157	Cockmi 3	-	4.7	07902	-
...	Katit 1	East/P l'est of/de rivière Whannock River	658.0	07900	55
...	Kitala 2	-	50.0	07901	-
...	Total:	712.7

Region - Région BRITISH COLUMBIA/COLOMBIE BRITANNIQUE			District VANCOUVER (987) VANCOUVER, B.C./C.B.				
Band - Bande			Reserve/Settlement - Réserve/Établissement				
Name Nom	Identifier number Numéro d'identification	Band Membership Effectif de la bande	Name Nom	Location	Hectares	Identifier Number Numéro d'identification	Population
...	...	Dec. 31 31 déc. 1986	Dec. 31 31 déc. 1986
Pavilion	594	269	Leon Creek 2	-	472.5	08146	-
...	Leon Creek 2A	-	176.4	08147	-
...	Marble Canyon 3	-	263.1	08148	54
...	Pavilion 1	Left bank/rivage gauche rivière Fraser River	882.1	08144	156
...	Pavilion 1A	-	16.2	08145	-
...	Pavilion 3A	-	256.2	08149	-
...	Pavilion 4	-	45.3	08150	3
...	Total:	2,111.8	...	213
Peters	586	47	Peters 1	Left bank/rivage gauche rivière Fraser River	131.1	08084	34
...	Peters 1A	-	26.2	08085	-
...	Peters 2	-	39.7	08086	-
...	Total:	197.0
Popkum	585	7	Popkum 1	Left bank/rivage gauche rivière Fraser River	142.3	08083	5
...	Popkum 2	-	8.6	08366	-
...	Total:	150.9
Samahquam	567	157	Baptiste Smith 1A	-	27.1	08040	-
...	Baptiste Smith 1B	-	28.7	08041	-
...	Sachteen 2	-	6.0	08042	-
...	Sachteen 2A	-	20.2	08043	-
...	Samahquam 1	On/sur Douglas Post, rivière Lillooet River	100.7	08039	-
...	Total:	182.7

Scowlitz	568	167	Scowlitz 1	-	69.0	08044	12
...	Squawkum Creek 3	SW/SO shore/rive of/de Harrison Bay	158.0	08046	66
...	Williams 2	-	9.7	08045	-
...	Total:	236.7	...	78

Region - Région			District				
BRITISH COLUMBIA/COLOMBIE BRITANNIQUE			VANCOUVER (987) VANCOUVER, B.C./C.B.				
Band - Bande			Reserve/Settlement - Réserve/Établissement				
Name Nom	Identifier number Numéro d'identification	Band Membership Effectif de la bande	Name Nom	Location	Hectares	Identifier Number Numéro d'identification	Population
...	...	Dec. 31 31 déc. 1986	Dec. 31 31 déc. 1986
Seabird Island	581	380	Seabird Island	On/sur Seabird Island in/dans rivière Fraser River	2,140.8	08073	245
Sechelt	551	670	Bargain Harbour 24	-	6.6	07965	-
...	Boulder Island 25	-	4.0	07957	-
...	Chelohsin 13	-	1.3	07942	-
...	Chickwat 9	-	2.0	07937	-
...	Cokqueneets 23	-	24.3	07955	-
...	Egmont 26	-	.2	07958	-
...	Hunaechin 11	-	105.4	07939	-
...	Klaalth 5	-	1.4	07932	-
...	Klayekwim 6	-	1.0	07933	-
...	Klayekwim 6A	-	54.6	07934	-
...	Klayekwim 7	-	21.4	07935	-
...	Klayekwim 8	-	79.3	07936	-
...	Oalthkyim 4	-	3.6	07931	-
...	Paykulkum 14	-	1.9	07943	-
...	Sallahlus 20	-	1.0	07950	-
...	Sallahlus 20A	-	.2	07951	-
...	Saughanaught 22	-	14.1	07954	-
...	Sawquamain 19A	-	.1	07949	-
...	Sekaleton 21	-	.5	07952	-
...	Sekaleton 21A	-	.2	07953	-
...	Seshelt 2	42 Km NW/NO of/de City/ville de Vancouver	241.2	07929	428
...	Shannon Creek	-	18.3	07960	-

			28				
...	Skookumchuck 27	-	103.2	07959	-
...	Skwawkweehm 17	-	5.3	08946	-
...	Slayathlum 16	-	6.4	07945	-
...	Smeshalin 18	-	4.0	07947	-
...	Suahbin 19	-	2.6	07948	-
...	Swaycalse 3	-	4.6	07930	-

Region - Région			District				
BRITISH COLUMBIA/COLOMBIE BRITANNIQUE			VANCOUVER (987) VANCOUVER, B.C./C.B.				
Band - Bande			Reserve/Settlement - Réserve/Établissement				
Name Nom	Identifier number Numéro d'identification	Band Membership Effectif de la bande	Name Nom	Location	Hectares	Identifier Number Numéro d'identification	Population
...	...	Dec. 31 31 déc. 1986	Dec. 31 31 déc. 1986
Sechelt (Cont'd./continué)	Swaywelat 12	-	.2	07940	-
...	Swaywelat 12A	-	.1	07941	-
...	Tchahchelailthtenum 10	-	7.7	07938	-
...	Tsawcome 1	-	18.9	07928	-
...	Tsooahdie 15	-	293.2	07944	-
...	Total:	1,028.9
Semiahmoo	569	29	Semiahmoo	2 Km SE/SE of/de White Rock	129.1	08047	24
Seton Lake	595	415	Mission 5	-	32.4	08154	30
...	Necait 6	-	31.9	08156	25
...	Seton Lake 5A	-	350.4	08155	101
...	Silicon 2	-	46.5	08153	-
...	Slosh 1	9 Km W/O end/l'extrémité Seton Lake	690.6	08151	133
...	Slosh 1A	-	649.1	08152	18
...	Total:	1,801.9	...	307
Skawahlook	582	54	Ruby Creek 2	-	16.6	08075	13
...	Skawahlook 1	-	58.3	08074	-
...	Total:	74.9
Skookum Chuck	562	244	Franks 10	-	44.1	08021	2
...	Glazier Creek 12	-	113.3	08023	-
...	Morteen 9	-	50.6	08020	-
...	Perrets 11	-	12.1	08022	-
...	Sklahhesten 5	-	32.0	08017	-
...	Sklahhesten 5A	-	74.9	08018	-
...	Sklahhesten 5B	-	35.2	08019	-
...	Skookumchuck 4	On/sur Lillooet River	212.9	08015	22

...	Skookumchuck 4A	-	86.2	08016	-
...	Sweeteen 3	-	14.5	08014	-
...	Total:	675.8	...	24

Region - Région BRITISH COLUMBIA/COLOMBIE BRITANNIQUE			District VANCOUVER (987) VANCOUVER, B.C./C.B.				
Band - Bande			Reserve/Settlement - Réserve/Établissement				
Name Nom	Identifier number Numéro d'identification	Band Membership Effectif de la bande	Name Nom	Location	Hectares	Identifier Number Numéro d'identification	Population
...	...	Dec. 31 31 déc. 1986	Dec. 31 31 déc. 1986
Skowkale	571	98	Skowkale 10	2 Km E/E of/de Sardis	56.3	08049	56
...	Skowkale 11	-	12.1	08050	8
...	Total:	68.4	...	64
Skwah	573	270	Schelawat 1	-	85.2	08052	11
...	Skwah 4	W/P l'O of/de adjoining/P côte de la ville/City Chilliwack	126.3	08055	114
...	Skwahla 2	-	11.7	08053	-
...	Skwali 3	-	118.5	08054	10
...	Total:	341.7	...	135
Skway	570	49	Skway 5	3.2 Km W/O of/de Chilliwack	217.7	08048	10
Sliammon	554	547	Harwood Island 2	-	847.8	07962	-
...	Kahkaykay 6	-	18.2	07966	-
...	Paukeanum 3	-	80.9	07963	-
...	Sliammon 1	3.2 Km NW/NO of/de Powell River	778.8	07961	440
...	Tokenatch 5	-	21.4	07965	-
...	Toquana 4	-	160.1	07964	8
...	Total:	1,907.2	...	448
Soowahlie	572	174	Soowahlie 14	Left bank/rive gauche of/de Chilliwack River	460.8	08051	78
Squamish	555	1,724	Aikwucks 15	-	11.1	07979	-
...	Capilano 5	North shore/rive nord Burrard Inlet	112.1	07969	406
...	Cheakamus 11	-	1,637.6	07975	25

...	Chekwelp 26	-	14.0	07986	-
...	Chekwelp 26A	-	.2	07987	2
...	Chuckchuck 8	-	1.0	07971	-
...	Defence Island 28	-	1.7	07989	-

Region - Région BRITISH COLUMBIA/COLOMBIE BRITANNIQUE			District VANCOUVER (987) VANCOUVER, B.C./C.B.				
Band - Bande			Reserve/Settlement - Réserve/Établissement				
Name Nom	Identifier number Numéro d'identification	Band Membership Effectif de la bande	Name Nom	Location	Hectares	Identifier Number Numéro d'identification	Population
...	...	Dec. 31 31 déc. 1986	Dec. 31 31 déc. 1986
Sechelt (Cont'd./continué)	Swaywelat 12	-	.2	07940	-
...	Swaywelat 12A	-	.1	07941	-
...	Tchahchelailthtenum 10	-	7.7	07938	-
...	Tsawcome 1	-	18.9	07928	-
...	Tsooahdie 15	-	293.2	07944	-
...	Total:	1,028.9
Semiahmoo	569	29	Semiahmoo	2 Km SE/SE of/de White Rock	129.1	08047	24
Seton Lake	595	415	Mission 5	-	32.4	08154	30
...	Necait 6	-	31.9	08156	25
...	Seton Lake 5A	-	350.4	08155	101
...	Silicon 2	-	46.5	08153	-
...	Slosh 1	9 Km W/O end/l'extrémité Seton Lake	690.6	08151	133
...	Slosh 1A	-	649.1	08152	18
...	Total:	1,801.9	...	307
Skawahlook	582	54	Ruby Creek 2	-	16.6	08075	13
...	Skawahlook 1	-	58.3	08074	-
...	Total:	74.9
Skookum Chuck	562	244	Franks 10	-	44.1	08021	2
...	Glazier Creek 12	-	113.3	08023	-
...	Morteen 9	-	50.6	08020	-
...	Perrets 11	-	12.1	08022	-
...	Sklahhesten 5	-	32.0	08017	-
...	Sklahhesten 5A	-	74.9	08018	-
...	Sklahhesten 5B	-	35.2	08019	-
...	Skookumchuck 4	On/sur Lillooet River	212.9	08015	22

...	Skookumchuck 4A	-	86.2	08016	-
...	Sweeteen 3	-	14.5	08014	-
...	Total:	675.8	...	24

Region - Région BRITISH COLUMBIA/COLOMBIE BRITANNIQUE			District VANCOUVER (987) VANCOUVER, B.C./C.B.				
Band - Bande			Reserve/Settlement - Réserve/Établissement				
Name Nom	Identifier number Numéro d'identification	Band Membership Effectif de la bande	Name Nom	Location	Hectares	Identifier Number Numéro d'identification	Population
...	...	Dec. 31 31 déc. 1986	Dec. 31 31 déc. 1986
Squamish (Cont'd./continué)	Kaikalahun 25	-	11.5	07985	-
...	Kowtain 17	-	20.8	07981	30
...	Kwum Kwum	-	6.2	07990	-
...	Mission 1	-	16.8	07967	720
...	Poquiosin & Skamain 13	-	45.2	07977	-
...	Poyam 9	-	.3	07972	-
...	Schaltuuch 27	-	.2	07988	-
...	Seaichem 16	-	27.5	07980	6
...	Seymour Creek 2	-	45.5	07968	16
...	Skowishin 7	-	29.6	07970	-
...	Skowishin Graveyard 10	-	-	07974	-
...	Stawamus 24	-	17.1	07984	72
...	Waiwakum 14	-	15.0	07978	55
...	Yekwaupsum 18	-	2.0	07982	30
...	Yekwaupsum 19	-	1.0	07983	-
...	Yookwitz 12	-	9.3	07976	-
...	Total:	2,025.7	...	1,362
Squiaala	574	73	Squiaala 7	On/sur right bank/rivage droit Chilliwack Creek/ruisseau	81.2	08056	44
...	Squiaala 8	...	46.5	08057	5
...	Total:	127.7	...	49
			Upper Sumas	On/sur ruisseau			

Sumas	578	153	6	Lonzo Creek	234.6	08061	106
Tsawwassen	577	86	Tsawwassen	8 Km S/S of/de Ladner	272.6	08060	53
Tzeachten	575	151	Tzeachten 13	3.2 Km S/S of/de Sardis	282.1	08058	97

Region - Région			District				
BRITISH COLUMBIA/COLOMBIE BRITANNIQUE			VANCOUVER (987) VANCOUVER, B.C./C.B.				
Band - Bande			Reserve/Settlement - Réserve/Établissement				
Name Nom	Identifier number Numéro d'identification	Band Membership Effectif de la bande	Name Nom	Location	Hectares	Identifier Number Numéro d'identification	Population
...	...	Dec. 31 31 déc. 1986	Dec. 31 31 déc. 1986
Union Bar	588	49	Aywawwis 15	-	89.5	08095	-
...	Kawkawa Lake 16	-	6.5	08096	-
...	Klaklacum 12	-	26.2	08092	-
...	Puckatholetchin 11	6.4 Km N/N of/de Hope	219.0	08091	12
...	Skawahlum 10	-	6.0	08090	-
...	Swahliseah 14	-	86.3	08094	-
...	Trafalgar Flat 13	-	66.2	08093	-
...	Total:	499.7
Yakweakwioose	576	27	Yakweakwioose 12	SE/SE of/de Skulkayn	19.4	08059	19
Yale	589	94	Albert Flat 5	-	52.3	08100	9
...	4 1/2 Mile 2	-	6.0	08098	-
...	Kaykaip 7	-	10.0	08102	-
...	Lukseetsissum 9	-	53.9	08104	9
...	Qualark 4	-	10.0	08099	-
...	Squeah 6	-	16.8	08101	-
...	Stullawheets 8	-	52.6	08103	8
...	Yale Town 1	-	6.4	08097	15
...	Yale 18	-	.7	08105	-
...	Yale 19	-	.7	08106	-
...	Yale 20	-	5.3	08107	-
...	Yale 21	-	1.3	08108	-
...	Yale 22	-	3.4	08109	-
...	Yale 23	-	5.6	08110	-
...	Yale 24	-	-	08111	-
...	Yale 25	-	.3	08112	-
...	Total:	225.3	...	41

General List/liste
générale

...

17

...

...

...

...

...

Region - Région			District				
BRITISH COLUMBIA/COLOMBIE BRITANNIQUE			VANCOUVER (987) VANCOUVER, B.C./C.B.				
Band - Bande			Reserve/Settlement - Réserve/Établissement				
Name Nom	Identifier number Numéro d'identification	Band Membership Effectif de la bande	Name Nom	Location	Hectares	Identifier Number Numéro d'identification	Population
...	...	Dec. 31 31 déc. 1986	Dec. 31 31 déc. 1986
Held in common by Skwah, Skway, Soowahlie, Squiala, Skulkayn, Kwaw-Kwaw- a-pilt, Aitchelitz and Yakweakwoose Bands./Retenue en commun par les bandes de Skwah, Skway, Soowahlie, Squiala, Skulkaysn, Kwaw- Kwaw-a-pilt, Aitchelitz et Yakweakwoose.	Grass 15	...	64.7	08113	-
Held in common by Kwaw-Kwaw-a-pilt, Skwah, Skway, Squiala and Aitchelitz Bands./Retenue en commun par les bandes de Kwaw-Kwaw-a-pilt, Skwah, Skway, Squiala et Aitchelitz.	Skumalasph 16	10 Km NW/NO of/de Chilliwack	468.6	08114	-
Held in common by the Lillooet and Bridge River Bands./Retenue en commun par les bandes Lillooet et Bridge River.	Lillooet 1A	16 Km NW/NO of/de Lillooet	859.7	08143	-
Total of/du District	...	14,067	39,327.2	...	8,808

Region - Région BRITISH COLUMBIA/COLOMBIE BRITANNIQUE			District WILLIAMS LAKE (989) WILLIAMS LAKE, B.C./C.B.				
Band - Bande			Reserve/Settlement - Réserve/Établissement				
Name Nom	Identifier number Numéro d'identification	Band Membership Effectif de la bande	Name Nom	Location	Hectares	Identifier Number Numéro d'identification	Population
...	...	Dec. 31 31 déc. 1986	Dec. 31 31 déc. 1986
Alexandria	709	71	Alexandria 1	-	117.3	08157	10
...	Alexandria 3	6 Km S/S of/de Alexandria	499.4	08159	21
...	Alexandria 3A	-	137.2	08160	12
...	Alexandria 10	-	4.0	08167	-
...	Alexandria 11	-	32.5	08168	-
...	Alexandria 12	-	65.0	08169	-
...	Big Joe's Meadow 7	-	16.2	08164	-
...	Freddie's Meadow 8	-	32.4	08165	-
...	Hay Ranch 2	-	24.3	08158	-
...	Lorin Meadow 9	-	40.5	08166	-
...	McKay Meadow 4	-	121.5	08161	-
...	Necausley Creek 6	-	3.7	08163	-
...	Webster Creek 5	-	48.5	08162	-
...	Total:	1,142.5	...	43
Alexis Creek	710	453	Agats Meadow 8	-	113.3	08178	10
...	Alexis Creek 6	-	81.0	08176	51
...	Alexis Creek 12	-	129.5	08182	-
...	Alexis Creek 13	-	24.3	08183	-
			Alexis Creek				

...	14	-	157.0	08184	31
...	Alexis Creek 15	-	32.4	08185	-
...	Alexis Creek 16	-	32.4	08186	-
...	Alexis Creek 17	-	161.9	08187	19
...	Alexis Creek 18	-	64.8	08188	-
...	Alexis Creek 20	-	64.8	08190	-
...	Alexis Creek 21	13 Km SW/SO of/de Chilcoten Lake	365.1	08191	19
...	Alexis Creek 22	-	97.1	08192	-
...	Alexis Creek 23	-	32.4	08193	-
...	Alexis Creek 24	-	64.8	08194	-
...	Alexis Creek 25	-	32.4	08195	-
...	Alexis Creek 26	-	113.3	08196	-

Region - Région BRITISH COLUMBIA/COLOMBIE BRITANNIQUE			District WILLIAMS LAKE (989) WILLIAMS LAKE, B.C./C.B.				
Band - Bande			Reserve/Settlement - Réserve/Établissement				
Name Nom	Identifier number Numéro d'identification	Band Membership Effectif de la bande	Name Nom	Location	Hectares	Identifier Number Numéro d'identification	Population
...	...	Dec. 31 31 déc. 1986	Dec. 31 31 déc. 1986
Alexis Creek (Cont'd./continué)	Alexis Creek 27	-	64.7	08197	-
...	Alexis Creek 28	-	129.5	08198	-
...	Alexis Creek 29	-	97.1	08199	-
...	Alexis Creek 30	-	194.2	08200	-
...	Alexis Creek 31	-	64.7	08201	-
...	Alexis Creek 32	-	242.8	08202	-
...	Alexis Creek 33	-	32.4	08203	-
...	Alexis Creek 34	-	129.5	08204	6
...	Alexis Creek 35	-	64.8	08205	-
...	Charley Boy's Meadow 3	11 Km SW/SO of/de Chilcoten Lake	453.2	08173	-
...	Chezacut Cemetery 5	-	.1	08175	-
...	Freddie Charley Boy 7	-	4.0	08177	-
...	Puntzi Lake 2	-	15.7	08172	-
...	Redstone Cemetery 1B	-	.1	08171	-
...	Redstone Flat 1	-	315.7	08170	173
...	Redstone Flat 1A	-	275.2	08361	-
...	Seymour	-	174.0	08189	5

			Meadows 19				
...	Toby Helenes Meadow 9	-	64.8	08179	-
...	Toby Helenes Meadow 10	-	32.4	08180	-
...	Toby Helenes Meadow 11	-	16.1	08181	-
...	Toby's Meadow 4	-	64.8	08174	-
...	Total:	3,993.3	...	314
Alkali Lake	711	428	Alixton 5	-	92.0	08211	-
...	Alkali 1	-	241.4	08206	262
...	Alkali 4A	-	130.5	08210	-
...	Cludolicum 9	14 Km NE/NE of/de Alkali Lake	566.6	08215	-
...	Cludolicum 9A	-	101.2	08217	-
...	Isadore Harry 12	-	121.4	08220	-
...	Johny Sticks 2	-	323.8	08207	40
...	Little Springs 8	-	194.2	08214	-
...	Little Springs 18	-	284.5	08224	-

Region - Région BRITISH COLUMBIA/COLOMBIE BRITANNIQUE			District WILLIAMS LAKE (989) WILLIAMS LAKE, B.C./C.B.				
Band - Bande			Reserve/Settlement - Réserve/Établissement				
Name Nom	Identifier number Numéro d'identification	Band Membership Effectif de la bande	Name Nom	Location	Hectares	Identifier Number Numéro d'identification	Population
...	...	Dec. 31 31 déc. 1986	Dec. 31 31 déc. 1986
Alkali Lake (cont'd/continué)	Loon Lake 10	...	121.4	08216	-
...	Old Clemens 16	-	16.0	08223	-
...	Pete Suckers 13	11 Km E/E of/de Alkali Lake	566.6	08221	-
...	Roper's Meadow 14	-	32.4	08222	-
...	Sampson's Meadow 11	-	324.0	08218	-
...	Sampson's Meadow 11A	-	53.0	08219	-
...	Sandy Harry 4	-	218.5	08209	10
...	Swan Lake 3	-	72.8	08208	-
...	Windy Mouth 7	-	2.8	08213	15
...	Wycott's Flat 6	-	497.8	08212	-
...	Total:	3,960.3	...	327
Anaham	712	865	Anahims Flat 1	On left bank of Chilcoten River/sur le rivage gauche la rivière Chilcoten	3,757.6	08225	527
...	Anahim's Meadow 2	-	257.8	08226	1
...	Anahim's Meadow 2A	-	161.9	08227	30

...	Anahim 3	-	65.0	08228	-
...	Anahim 4	-	12.5	08229	-
...	Anahim 5	-	62.0	08230	-
...	Anahim 6	-	139.6	08231	-
...	Anahim 7	-	46.5	08232	-
...	Anahim 8	-	59.0	08233	-
...	Anahim 9	-	48.6	08234	-
...	Anahim 10	-	144.5	08235	-
...	Anahim 11	-	132.3	08236	-
...	Anahim 12	-	56.6	08237	-
...	Anahim 13	-	64.0	08238	-
...	Anahim 14	-	62.7	08239	-
...	Anahim 15	-	57.5	08240	-
...	Anahim 16	-	242.8	08241	-
...	Anahim 17	-	139.6	08242	-
...	Anahim 18	-	145.7	08243	-
...	Total:	5,656.2	...	558

Region - Région			District				
BRITISH COLUMBIA/COLOMBIE BRITANNIQUE			WILLIAMS LAKE (989) WILLIAMS LAKE, B.C./C.B.				
Band - Bande			Reserve/Settlement - Réserve/Établissement				
Name Nom	Identifier number Numéro d'identification	Band Membership Effectif de la bande	Name Nom	Location	Hectares	Identifier Number Numéro d'identification	Population
...	...	Dec. 31 31 déc. 1986	Dec. 31 31 déc. 1986
Canim Lake	713	376	Canim Lake 1	6 Km W/O of/de Canim Lake	1,780.6	08224	279
...	Canim Lake 2	-	62.3	08245	26
...	Canim Lake 3	-	16.2	08246	-
...	Canim Lake 4	-	10.7	08247	1
...	Canim Lake 5	-	60.0	08248	-
...	Canim Lake 6	-	129.5	08249	-
...	Total:	2,059.3	...	306
Kluskus	721	129	Bishop Bluffs 5	-	65.0	08317	-
...	Bishop Bluffs 6	-	194.2	08318	-
...	Bishop Bluffs 10	-	48.6	08322	-
...	Chief Mooris 13	-	129.5	08327	-
...	Cluchuta Lake 10A	-	64.3	08232	-
...	Cluchuta Lake 10B	-	10.0	08324	-
...	Kloyadingli 2	-	221.7	08314	-
...	Kluskus 1	North shore/rive nord Kluskus Lake	425.3	08313	13
...	Kluskus 14	-	48.6	08328	-
...	Kushya Creek 7	-	64.7	08319	4
...	Kushya Creek 12	-	16.2	08326	-
...	Sundayman's Meadow 3	-	32.4	08315	22
...	Tatelkus Lake 28	-	125.8	08329	4
...	Tsachla Lake 8	-	64.3	08320	-
...	Tzetzzi Lake 11	-	64.7	08325	10
...	Upper Kluskus	-	7.4	08321	-

			Lake 9				
...	Yaladelassla 4	-	70.0	08316	-
...	Total:	1,652.7	...	53

Region - Région BRITISH COLUMBIA/COLOMBIE BRITANNIQUE			District WILLIAMS LAKE (989) WILLIAMS LAKE, B.C./C.B.				
Band - Bande			Reserve/Settlement - Réserve/Établissement				
Name Nom	Identifier number Numéro d'identification	Band Membership Effectif de la bande	Name Nom	Location	Hectares	Identifier Number Numéro d'identification	Population
...	...	Dec. 31 31 déc. 1986	Dec. 31 31 déc. 1986
Ulkatcho (cont'd/continué)	Louis Squinas Ranch 14	-	356.3	08344	-
...	Salmon River Meadow 7	-	96.3	08337	11
...	Squinas 2	SE end/l'extrémité S/E Anaham Lake	400.0	08331	249
...	Thomas Squinas Ranch 2A	-	248.5	08332	11
...	Tilgatko 17	-	62.7	08348	-
...	Towdystan Lake 3	-	258.2	08333	5
...	Ulkatcho 1	-	1.0	08330	-
...	Ulkatcho 5	-	129.6	08335	-
...	Ulkatcho 6	-	129.5	08336	-
...	Ulkatcho 13	-	194.0	08343	8
...	Ulkatcho 14A	-	256.6	08345	-
...	Willow Meadow 9	-	59.5	08399	-
...	Total:	3,213.1	...	325
Total of/du District	...	3,839	32,410.0	...	2,683
...	Two or more bands - Deux bandes ou plus	...	267.9
TOTAL OF THE/DE LA REGION	...	66,604	338,378.0	...	38,348

Region - Région BRITISH COLUMBIA/COLOMBIE BRITANNIQUE			District WILLIAMS LAKE (989) WILLIAMS LAKE, B.C./C.B.				
Band - Bande			Reserve/Settlement - Réserve/Établissement				
Name Nom	Identifier number Numéro d'identification	Band Membership Effectif de la bande	Name Nom	Location	Hectares	Identifier Number Numéro d'identification	Population
...	...	Dec. 31 31 déc. 1986	Dec. 31 31 déc. 1986
Nazko	720	201	Baezaeko River 25	-	64.7	08303	3
...	Baezaeko River 26	-	64.7	08304	3
...	Baezaeko River 27	-	16.7	08305	-
...	Coglistiko River 29	-	64.7	08306	4
...	Deep Creek 5	-	1.0	08295	-
...	Euchinico Creek 17	-	358.6	08310	15
...	Euchinico Creek 18	-	121.8	08311	-
...	Euchinico Creek 19	-	129.5	08312	-
...	Fishpot Lake 24	-	2.5	08301	-
...	Lower Fishpot Lake 24A	-	52.4	08302	-
...	Michelle Creek 22	-	52.4	08302	-
...	Michelle Creek 23	-	48.6	08299	-
...	Nahlquonate 2	-	87.8	08294	-
...	Nazco 20	On/sur Nazco River	463.8	08296	88
...	Nazco 21	-	48.5	08298	-
...	Nazco Cemetery 20A	-	-	08297	-
...	Redwater Creek 30	-	64.7	08307	-
...	Trout Lake Jonny 15	-	64.7	08308	-
...	Trout Lake Alec 16	-	125.0	08309	9

...	Total:	1,844.0	...	122
Nemaiah Valley	714	274	Chilco Lake 1	-	81.0	08262	8
...	Chilco Lake 1A	-	640.6	08263	83
...	Garden 2	-	32.4	08264	42
...	Garden 2A	-	149.7	08265	23
...	Lezbye 6	-	89.0	08269	-
...	Lohbiee 3	-	212.5	08266	-
...	Tanakut 4	-	174.8	08267	85
...	Tsunnia Lake 5	-	3.2	08268	-
...	Total:	1,383.2	...	211

Region - Région BRITISH COLUMBIA/COLOMBIE BRITANNIQUE			District WILLIAMS LAKE (989) WILLIAMS LAKE, B.C./C.B.				
Band - Bande			Reserve/Settlement - Réserve/Établissement				
Name Nom	Identifier number Numéro d'identification	Band Membership Effectif de la bande	Name Nom	Location	Hectares	Identifier Number Numéro d'identification	Population
...	...	Dec. 31 31 déc. 1986	Dec. 31 31 déc. 1986
Nazko	720	201	Baezaeko River 25	-	64.7	08303	3
...	Baezaeko River 26	-	64.7	08304	3
...	Baezaeko River 27	-	16.2	08305	-
...	Coglistiko River 29	-	64.7	08306	4
...	Deep Creek 5	-	1.0	08295	-
...	Euchinico Creek 17	-	358.6	08310	15
...	Euchinico Creek 18	-	121.8	08311	-
...	Euchinico Creek 19	-	129.5	08312	-
...	Fishpot Lake 24	-	2.5	08301	-
...	Lower Fishpot Lake 24A	-	52.4	08302	-
...	Michelle Creek 22	-	48.6	08299	-
...	Michelle Creek 23	-	64.7	08300	-
...	Nahlquonate 2	-	87.8	08294	-
...	Nazco 20	On/sur Nazco River	463.8	08296	88
...	Nazco 21	-	48.5	08298	-
...	Nazco Cemetery 20A	-	-	08297	-
...	Redwater Creek 30	-	64.7	08307	-
...	Trout Lake Jonny 15	-	64.8	06308	-
...	Trout Lake Alec 16	-	125.0	08309	9

...	Total:	1,844.0	...	122
Nemaiah Valley	714	274	Chilco Lake 1	-	81.0	08262	8
...	Chilco Lake 1A	-	640.6	08263	83
...	Garden 2	-	32.4	08264	42
...	Garden 2A	-	149.7	08265	23
...	Lezbye 6	-	89.0	08269	-
...	Lohbiee 3	-	212.5	08266	-
...	Tanakut 4	-	174.8	08267	85
...	Tsunnia Lake 5	-	3.2	08268	-
...	Total:	1,383.2	...	211

Region - Région			District				
BRITISH COLUMBIA/COLOMBIE BRITANNIQUE			WILLIAMS LAKE (989) WILLIAMS LAKE, B.C./C.B.				
Band - Bande			Reserve/Settlement - Réserve/Établissement				
Name Nom	Identifier number Numéro d'identification	Band Membership Effectif de la bande	Name Nom	Location	Hectares	Identifier Number Numéro d'identification	Population
...	...	Dec. 31 31 déc. 1986	Dec. 31 31 déc. 1986
Quesnel	715	71	Dragon lake 3	-	15.8	08273	-
...	Rich Bar 4	-	96.4	08274	-
...	Sinnce-tah- lah 2	...	18.8	08272	-
...	Quesnel 1	-	552.7	08270	60
...	Total:	683.7
Soda Creek	716	177	Deep Creek 2	11 Km SE/SE of/de mouth/embouchure du Fraser River	1,661.6	08276	65
...	Soda Creek 1	-	431.1	08275	38
...	Total:	2,092.7	...	103
Stone	717	209	Brigham Creek 3	-	72.8	08280	-
...	Saddle Horse 2	-	129.5	08279	-
...	Stone 1	-	1,588.4	08277	176
...	Stone 1A	-	161.5	08278	-
...	Stone 4	-	194.2	08281	-
...	Total:	2,146.4
Toosey	718	146	Baptiste Meadow 2	-	226.6	08284	-
...	Toosey 1	6 Km W/O of/de Fraser River	2,339.1	08282	86
...	Toosey 1A	-	11.8	08283	-
...	Toosey 3	-	5.0	08285	-
...	Total:	2,582.5
Ulkatcho,	722	439	Abuntlet Lake 4	-	108.1	08334	-
...	Andy Cahoose Meadow 16	-	129.5	08347	5

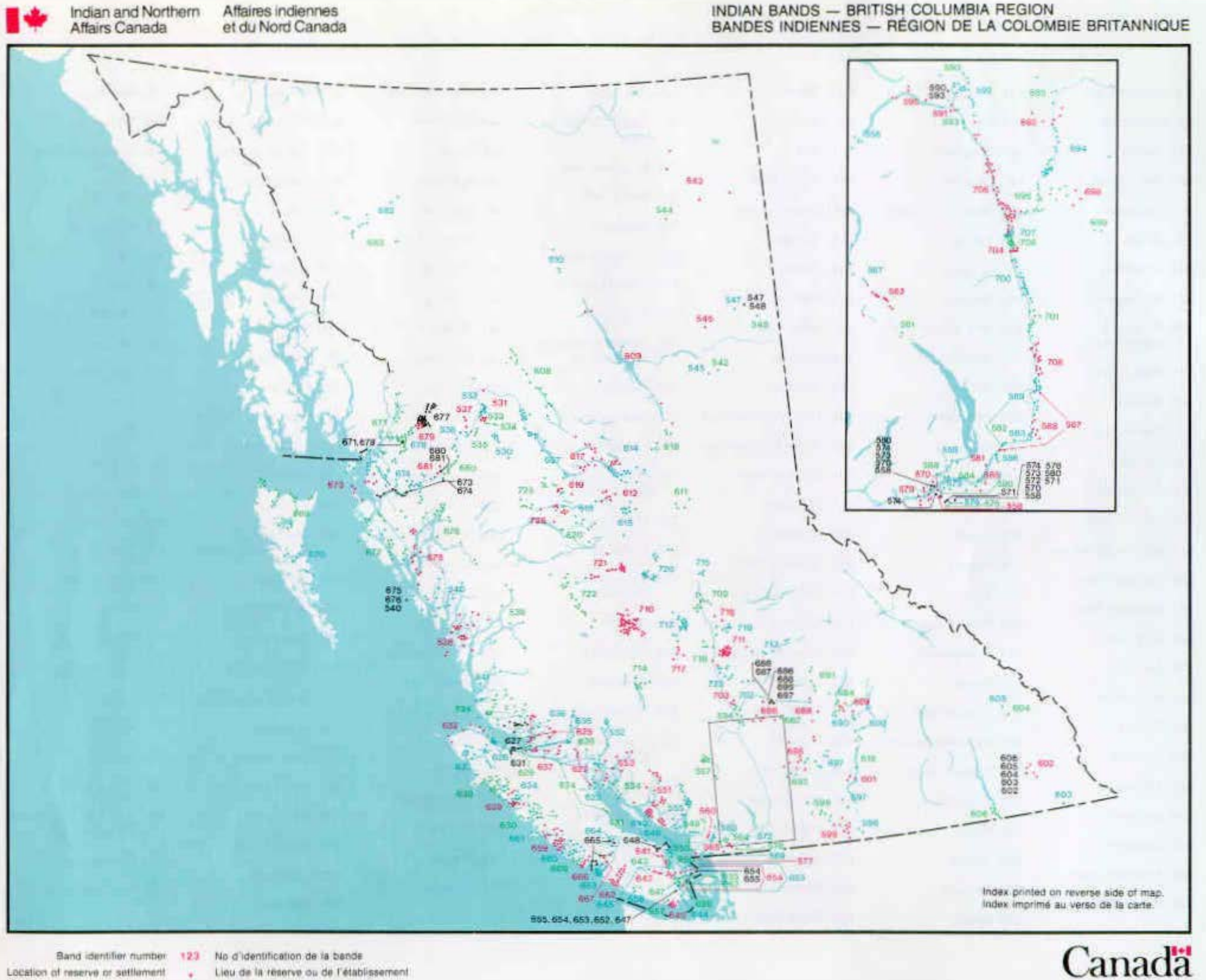
...	Betty Creek 18	-	129.5	08349	7
...	Blackwater Meadow 11	-	57.5	08341	11
...	Cahoose 8	-	265.1	08338	5
...	Cahoose 10	-	202.0	08340	5
...	Cahoose 12	-	64.7	08342	-
...	Casimiel Meadows 15A	-	64.7	08346	8

Region - Région BRITISH COLUMBIA/COLOMBIE BRITANNIQUE			District WILLIAMS LAKE (989) WILLIAMS LAKE, B.C./C.B.				
Band - Bande			Reserve/Settlement - Réserve/Établissement				
Name Nom	Identifier number Numéro d'identification	Band Membership Effectif de la bande	Name Nom	Location	Hectares	Identifier Number Numéro d'identification	Population
...	...	Dec. 31 31 déc. 1986	Dec. 31 31 déc. 1986
Ulkatcho (cont'd/continué)	Louis Squinas Ranch 14	...	356.3	08344	-
...	Salmon River Meadow 7	-	96.3	08337	11
...	Squinas 2	SE end/l'extrémité S/E Anaham Lake	400.0	08331	249
...	Thomas Squinas Ranch 2A	-	248.5	08332	11
...	Tilgatko 17	-	62.7	08348	-
...	Towdystan Lake 3	-	258.2	08333	5
...	Ulkatcho 1	-	1.0	08330	-
...	Ulkatcho 5	-	129.6	08335	-
...	Ulkatcho 6	-	129.5	08336	-
...	Ulkatcho 13	-	194.0	08343	8
...	Ulkatcho 14A	-	256.6	08345	-
...	Willow Meadow 9	-	59.5	08399	-
...	Total:	3,213.1	...	325
Total of/du District	...	3,839	32,410.0	...	2,683
...	Two or more bands - Deux bandes ou plus	...	267.9
TOTAL OF THE/DE LA REGION	...	66,604	338,378.0	...	37,503

Region - Région			District				
BRITISH COLUMBIA/COLOMBIE BRITANNIQUE			ALL DISTRICTS/TOUT LES DISTRICTS				
Band - Bande			Reserve/Settlement - Réserve/Établissement				
Name Nom	Identifier number Numéro d'identification	Band Membership Effectif de la bande	Name Nom	Location	Hectares	Identifier Number Numéro d'identification	Population
...	...	Dec. 31 31 déc. 1986	Dec. 31 31 déc. 1986
Campbell River	...	3,970	7,792.1	...	2,019
Central	...	9,674	161,184.0	...	5,739
Hazelton	...	4,889	10,627.3	...	2,802
Nanaimo	...	11,301	12,480.5	...	6,536
Northwest	...	11,672	29,998.0	...	5,254
Prince George	...	7,192	38,765.2	...	4,507
Vancouver	...	14,067	39,327.2	...	8,808
Williams Lake	...	3,839	32,410.0	...	2,683
Two or more bands deux bandes ou plus	268.0
TOTAL	...	66,604	332,852.3	...	38,348

INDIAN BANDS - BRITISH COLUMBIA REGION

BANDES INDIENNES - RÉGION DE LA COLOMBIE BRITANNIQUE



530 Moricetown	558 Aitchelitz	587 Ohamil	616 Okanagan	643 Cowichan Lake	672 Kitkatla	700 Boothroyd
531 Gitanmaax	559 Chehalis	588 Union Bar	617 Stuart- Trembleur Lake	644 Esquimalt	673 Metlakatla	701 Boston Bar
532 Kispiox	560 Coquitlam	589 Yale	618 MacLeod Lake	645 Halalt	674 Lax Kw'alaams	702 Whispering Pines
533 Glen Vowell	561 Douglas	590 Bridge River	619 Burns Lake	646 Lyackson	675 Hartley Bay	703 High Bar
534 Hagwilget	562 Skookum Chuck	591 Cayoose Creek	620 Cheslatta	647 Malahat	676 Kitamaat	704 Kanaka Bar
535 Kitsegukla	563 Katzie	592 Fountain	622 Campbell River	648 Nanaimo	677 Gitlakdamix	705 Lytton
536 Gitwangak	564 Langley	593 Lillooet	623 Cape Mudge	649 Nanoose	678 Lakalzap	706 Siska
537 Kitwancool	565 Matsqui	594 Pavilion	624 Comox	650 Penelakut	679 Canyon City	707 Skuppah
538 Heiltsuk (Bella Bella)	566 New Westminster	595 Seton Lake	625 Kwicksutaineuk- Ah-Kwa-Ah-Mish	651 Qaulicum	680 Kitselas	708 Spuzzum
539 Bella Coola	567 Samahquam	596 OsoYoos	...	652 Pauquachin	681 Kitsumkalum	709 Alexandria
540 Kitasoo	568 Scowlitz	597 Penticton	626 Kwakiutl	653 Tsartlip	682 Tahltan	710 Alexis Creek
...	569 Semiahmoo	598 Lower Similkameen	627 Kwa-wa-aineuk	654 Tsawout	683 Iskut	...
541 Oweekeno	570 Skway	599 Upper Similkameen	628 Kwiakah	655 Tseycum	684 Adams Lake	711 Alkali Lake
542 Saulteau	571 Skowkale	600 Spallumcheen	629 Mamaleleqala- Qwe'Qwa'Sot'Enox	656 Songhees	685 Ashcroft	712 Anaham
543 Fort Nelson	713 Canim Lake
544 Prophet River	572 Soowahlie	601 Westbank	630 Mowachaht	657 Sooke	686 Bonaparte	714 Nemaish Valley
...	573 Skwah	602 St. Mary's	...	658 Pacheenaht	687 Skeetchestn (Deadman's Creek)	...
545 West Moberly Lake	574 Squiala	603 Tobacco Plains	631 Nimpkish	659 Ahousaht	...	715 Quesnel
546 Halfway River	632 Tlatlasikwala (Nuwitti)	...	688 Kamloops	716 Soda Creek
547 Blueberry River	575 Tzeachten	604 Columbia Lake	...	660 Clayoquot	689 Little Shuswap Lake	717 Stone
...	576 Yaweakwioose	605 Shuswap	633 Quatsino	661 Hesquiaht

548 Doig River	577 Tsawwassen	606 Lower Kootenay	634 Ehattesaht	662 Ditidaht (Nitinaht)	690 Neskainlith	718 Toosey
549 Burrard	691 North Thompson	719 Williams Lake
...	578 Sumas	607 Lake Babine	635 Tanakteuk	663 Ohiaht
550 Musqueam	579 Lakahahmen	608 Takla Lake	636 Tsawataineuk	664 Opetchesaht	692 Oregon Jack Creek	720 Nazko
551 Sechelt	693 Coldwater	721 Kluskus
...	580 Kwaw-Kwaw-A-Pilt	609 Ingenika	637 Tlowitsis-Mumtagila (Turnour Island)	665 Sheshaht
552 Homalco	694 Cook's Ferry	722 Ulkatcho
553 Klahoose	581 Seabird Island	610 Fort Ware	638 Kyuquot	666 Toquaht	695 Lower Nicola	723 Canoe Creek
554 Sliammon	582 Skawahlook	611 Fort George	639 Nuchatlaht	667 Uchucklesaht	696 Nicomen	724 Gwa-Sala-Nakwaxda'xw (Tsulquate)
555 Squamish	583 Hope	612 Fraser Lake	640 Beecher Bay	668 Ucluelet	697 Upper Nicola	...
...	584 Cheam	613 Stellaquo	669 Masset	725 Broman Lake
556 Anderson Lake	595 Popkum	614 Necoslie	641 Chemainus	670 Skidgate	698 Shackan	726 Nee-Tahi-Buhn
557 Mount Currie	642 Cowichan	...	699 Nooaitch	...
...	586 Peters	615 Stony Creek	...	671 Kincolith

Region - Région			District				
NORTHWEST TERRITORIES TERRITORIES DU NORD-OUEST			N.W.T. REGIONAL OFFICE (191) YELLOWKNIFE, NWT BUREAU REGIONAL DES T.N.-O. YELLOWKNIFE, T.N.-O.				
Band - Bande			Reserve/Settlement - Réserve/Établissement				
Name Nom	Identifier number Numéro d'identification	Band Membership Effectif de la bande	Name Nom	Location	Hectares	Identifier Number Numéro d'identification	Population
...	...	Dec. 31 31 déc. 1986	Dec. 31 31 déc. 1986
Aklavik	755	281	Aklavik Settlement/ établissement	-	-	08506	+213
...	Inuvik Settlement/ établissement	-	-	08529	+26
...	Total:	-	...	+239
Arctic Red River	753	264	Arctic Red River Settlement/ établissement	-	-	08504	+240
Dog Rib Rae	765	1,918	Lac la Martre Settlement/ établissement	-	-	08512	+262
...	Rae-Edzo Settlement/ établissement	-	-	08511	+1,212
...	Rae Lakes Settlement/ établissement	-	-	08533	+205
...	Snare Lake Settlement/ établissement	-	-	08514	+69
...	Total:	+1,748
Fitz-Smith (Alta-NWT) Native	759	393	Fitzgerald 196	-	-	08530	+40
...	Fort Smith Settlement/ établissement	-	-	08520	+277
...	Total:	+317
Fort Franklin	754	572	Fort Franklin Settlement/ établissement	-	-	08505	+538
Fort Good Hope	752	522	Colville Lake Settlement/ établissement	-	-	08503	+89
...	Fort Good Hope Settlement/ établissement	-	-	08502	+384
...	Total:	+473

Region - Région			District				
NORTHWEST TERRITORIES TERRITOIRES DU NORD-OUEST			N.W.T. REGIONAL OFFICE (191) YELLOWKNIFE, NWT BUREAU REGIONAL DES T.N.-O. YELLOWKNIFE, T.N.-O.				
Band - Bande			Reserve/Settlement - Réserve/Établissement				
Name Nom	Identifier number Numéro d'identification	Band Membership Effectif de la bande	Name Nom	Location	Hectares	Identifier Number Numéro d'identification	Population
...	...	Dec. 31 31 déc. 1986	Dec. 31 31 déc. 1986
Fort Liard	758	517	Fort Liard Settlement/ établissement	-	-	08517	+322
...	Nahanni Butte Settlement/ établissement	-	-	08518	+94
...	...	Trout Lake Settlement/ établissement	-	...	-	08519	+64
...	Total:	-	...	+480
Fort McPherson	751	808	Fort McPherson Settlement/ établissement	-	-	08501	+700
Fort Norman	750	250	Fort Norman Settlement/ établissement	-	-	08500	+228
Fort Providence	760	674	Fort Providence Settlement/ établissement	-	-	08534	+534
...	Kakisa Lake Settlement/ établissement	-	-	08522	+42
...	Total:	-	...	+576
Fort Simpson	757	814	Fort Simpson Settlement/ établissement	-	-	08508	+646
...	Jean Marie River Settlement/ établissement	-	-	08509	+74
...	Total:	-	...	+720
Fort Wrigley	756	235	Wrigley Settlement/ établissement	-	-	08507	+211

Region - Région			District				
NORTHWEST TERRITORIES TERRITOIRES DU NORD-OUEST			N.W.T. REGIONAL OFFICE (191) YELLOWKNIFE, NWT BUREAU REGIONAL DES T.N.-O. YELLOWKNIFE, T.N.-O.				
Band - Bande			Reserve/Settlement - Réserve/Établissement				
Name Nom	Identifier number Numéro d'identification	Band Membership Effectif de la bande	Name Nom	Location	Hectares	Identifier Number Numéro d'identification	Population
...	...	Dec. 31 31 déc. 1986	Dec. 31 31 déc. 1986
Hay River	761	321	Hay River 1	On south shore/sur rive sud of/de Great Slave Lake	13,517.4	08523	171
...	Hay River Settlement/ établissement	-	-	08531	+130
...	Total:	13,517.4
Inuvik Native (Dene)	780	97	Inuvik Settlement/ établissement	-	-	08529	+94
Resolution	762	399	Fort Resolution Settlement/ établissement	-	-	08524	+364
Snowdrift	764	351	Snowdrift Settlement/ établissement	-	-	08510	+293
Yellowknife 'B'	763	679	Detah Settlement/ établissement	-	-	08528	+174
...	Yellowknife Settlement/ établissement	-	-	08527	+430
...	Total:	+604
Set aside for Indians in the District./Mis de coté pour les indiens du district.	Salt Plans 195	On/sur west bank/rive ouest of/de rivière/Slave River	44.7	08532	2
TOTAL OF THE/DE LA REGION	...	9,095	13,562.1	...	173
[+ Settlements/							

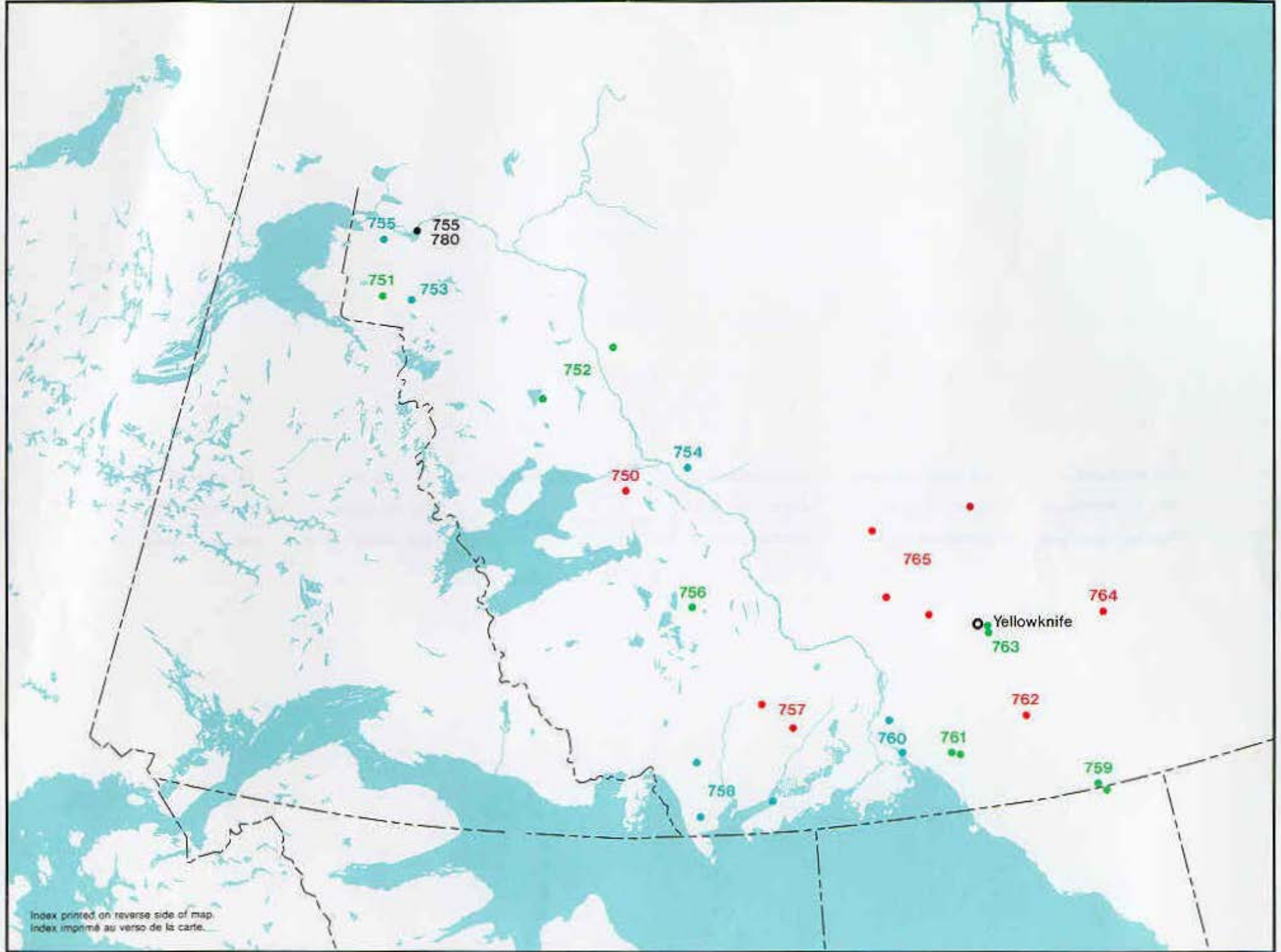
établissements]	+7,955
-----------------	-----	-----	-----	-----	-----	-----	--------

INDIAN BANDS - NORTHWEST TERRITORIES REGION

BANDES INDIENNES - RÉGION DES TERRITOIRES DU NORD-OUEST

Indian and Northern Affairs Canada / Affaires indiennes et du Nord Canada

INDIAN BANDS — NORTHWEST TERRITORIES REGION / BANDES INDIENNES — RÉGION DES TERRITOIRES DU NORD-OUEST



Index printed on reverse side of map.
Index imprimé au verso de la carte.

Band identifier number: 123 / No d'identification de la bande
Location of reserve or settlement: ● / Lieu de la réserve ou de l'établissement

750 Fort Norman	753 Arctic Red River	756 Fort Wrigley	759 Fitz-Smith (Alta-NWT) Native	761 Hay River	764 Snowdrift
751 Fort McPherson	754 Fort Franklin	757 Fort Simpson	...	762 Resolution	765 Dog Rib Rae
752 Fort Good Hope	755 Aklavik	758 Fort Liard	760 Fort Providence	763 Yellowknife 'B'	780 Inuvik Native

Region - Région YUKON			District YUKON REGIONAL OFFICE - (801) WHITEHORSE TERRITOIRE DU YUKON BUREAU REGIONAL DU YUKON				
Band - Bande			Reserve/Settlement - Réserve/Établissement				
Name Nom	Identifier number Numéro d'identification	Band Membership Effectif de la bande	Name Nom	Location	Hectares	Identifier Number Numéro d'identification	Population
...	...	Dec. 31 31 déc. 1986	Dec. 31 31 déc. 1986
Aishihik	490	97	+Haines Junction (for use of Aishihik & Champagne Bands/pour l'usage des bandes Aishihik et Champagne)	-	-	08400	+35
...	Kloo Lake Settlement/ établissement	-	-	08443	+8
...	Klukshu Settlement/ établissement	-	-	08444	+7
...	Total:	-	...	+50
Carcross- Tagish	491	175	Carcross 4	South shore/rive sud of/de Nare's Lake	64.8	08401	15
...	Tagish Settlement/ établissement	-	-	08446	+75
...	Total:	64.8
Champagne	493	214	Champagne Landing 10	-	-	08405	+22
...	*Haines Junction (for use of/pour l'usage of/de Champagne and/et Aishihik Bands)	-	-	08400	+43
...	Total:	+65
Dawson	494	256	Dawson Settlement/ établissement	-	-	08447	+133
...	Moosehide Creek 2	East side/côté est of/de rivière Yukon River	64.1	08406	-
...	Moosehide Creek 2B	-	-	08407	-

Region - Région YUKON			District YUKON REGIONAL OFFICE - (801) WHITEHORSE TERRITOIRE DU YUKON BUREAU REGIONAL DU YUKON				
Band - Bande			Reserve/Settlement - Réserve/Établissement				
Name Nom	Identifier number Numéro d'identification	Band Membership Effectif de la bande	Name Nom	Location	Hectares	Identifier Number Numéro d'identification	Population
...	...	Dec. 31 31 déc. 1986	Dec. 31 31 déc. 1986
Kluane	503	138	Beaver Creek	-	-	08439	+8
...	Burwash Landing	-	-	08435	+70
...	Total:	+78
Kwanlin Dun	500	665	Lake Laberge 1	-	129.6	08416	6
...	Marsh Lake 5 Settlement/ établissement	-	-	08437	+30
...	Whitehorse 8	-	-	08417	-
...	Kwanlin Dun (Whitehorse) Settlement/ établissement	-	-	08454	+458
...	Total:	+488
Liard River	502	662	Blue River 1	On left bank/sur le rivage gauche of/de Blue River	65.2	08430	-
...	Dease River 2	6.4 Km NE/NE mouth/embouchure rivière/Blue River in/dans B.C.	157.4	08431	-
...	Dease River 3	-	51.4	08427	-
...	+Good Hope Lake B.C. Settlement/ établissement	-	-	08448	+142
...	Horse Ranch Pass 4	22.4 Km N/N of/de Dease River #3, B.C.	247.3	08428	-
...	Liard River 3	-	219.3	08433	80
...	Lower Post Settlement/ établissement	-	-	08449	+139
...	McDames Creek 2	-	55.8	08426	-

...	Mosquito Creek 5	-	518.0	08429	-
...	Muddy River 1	-	70.8	08432	-
...	One Mile Point 1	-	47.7	08425	-
...	Two Mile Village Settlement/ établissement	-	-	08450	+68

Region - Région YUKON			District YUKON REGIONAL OFFICE - (801) WHITEHORSE TERRITOIRE DU YUKON BUREAU REGIONAL DU YUKON				
Band - Bande			Reserve/Settlement - Réserve/Établissement				
Name Nom	Identifier number Numéro d'identification	Band Membership Effectif de la bande	Name Nom	Location	Hectares	Identifier Number Numéro d'identification	Population
...	...	Dec. 31 31 déc. 1986	Dec. 31 31 déc. 1986
Liard River (Cont./continué)	Two and One- Half Mile Village	-	-	08451	+60
...	Upper Liard Settlement/ établissement	-	-	08412	+174
...	Total:	1,432.9	...	+583
Little Salmon- Carmacks	493	338	Carmacks 11	-	-	08403	-
...	Carmacks Landing	-	-	08404	+220
...	Little Salmon River 10	-	-	08402	-
Na-cho-ny'a'k- dun (Mayo)	495	284	Mayo	-	-	08410	+170
...	Mayo 6	-	-	08409	-
...	Mayo Indian Cemetery	-	-	08440	-
...	McQuesten 3	Junction/jonction of/de Stewart & McQuesten Rivers	129.6	08408	-
Old Crow	496	278	Old Crow Y.T. Settlement/ établissement	-	-	08411	+180
Ross River	497	309	Ross River	-	-	08452	+209
...	Upper Liard (for use of Ross River & Liard Bands/É l'usage des bandes Ross River et Liard River)	-	-	08412	-
...	Total:

Selkirk	498	306	Pelly Crossing Settlement/ établissement	-	-	08453	+153
...	*Selkirk 7	-	-	08413	-
...	Total:

Region - Région YUKON			District YUKON REGIONAL OFFICE - (801) WHITEHORSE TERRITOIRE DU YUKON BUREAU REGIONAL DU YUKON				
Band - Bande			Reserve/Settlement - Réserve/Établissement				
Name Nom	Identifier number Numéro d'identification	Band Membership Effectif de la bande	Name Nom	Location	Hectares	Identifier Number Numéro d'identification	Population
...	...	Dec. 31 31 déc. 1986	Dec. 31 31 déc. 1986
Taku River Tlingit (Atlin)	501	219	Alkhili 2	5 Km NE/NE of/de Atlin in/dans B.C.	48.6	08419	-
...	Atlin, B.C./C.B. Settlement/ établissement	-	-	08445	-
...	Atlin-Teslin Indian Cemetery 4	1.6 Km S/S of/de Atlin in/dans B.C.	1.2	08421	-
...	Five Mile Point 3	East shore/rive est of/de Atlin Lake	881.4	08420	50
...	Jennings River 8	-	54.9	08442	-
...	McDonald Lake 1	-	48.6	08418	-
...	Silver Salmon Lake 5	-	69.6	08422	-
...	Taku 6	-	15.2	08423	-
...	Teslin Lake 7	-	50.2	08441	-
...	Teslin Lake 9	-	91.4	08424	-
...	Unnamed 10	...	3.4	...	25
...	Total:	1,264.5	...	75
Teslin	499	308	Nisutlin 14	-	83.9	08415	7
...	Teslin Post 13	-	27.6	08414	127
...	Teslin Settlement/ établissement	-	-	08455	-
...	+208
...	Total:	111.5	...	134

[* Not Reserves within the meaning of the Indian Act.]
[* Pas des réserves selon l'interprétation de la loi sur les indiens.]
TOTAL OF THE/DE LA REGION	...	4,249	3,197.0	...	310
[+ Settlement/établissements]	+2,612

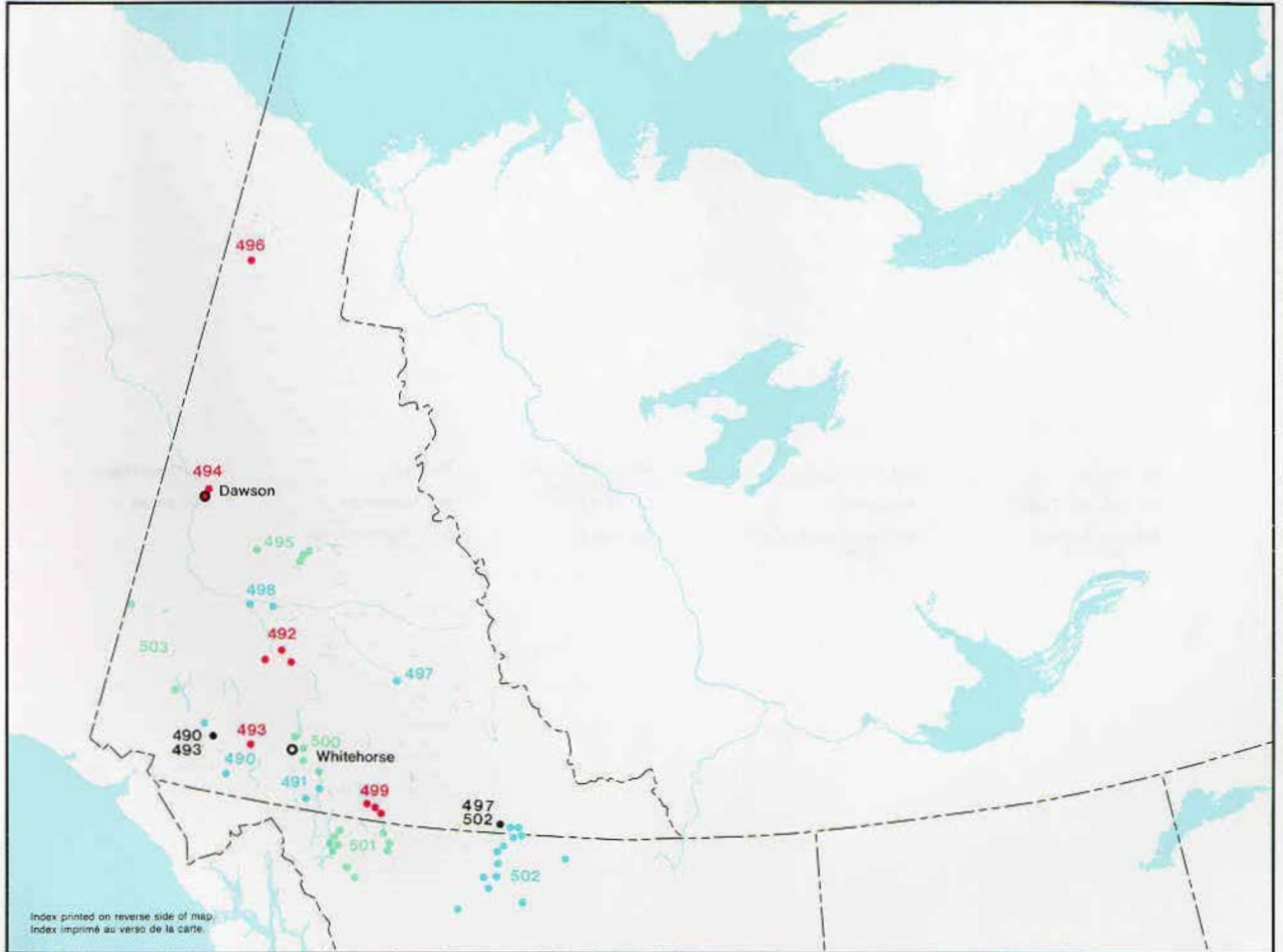
Region - Région			District				
CANADA			ALL REGIONS/TOUT LE REGIONS				
Band - Bande			Reserve/Settlement - Réserve/Établissement				
Name Nom	Identifier number Numéro d'identification	Band Membership Effectif de la bande	Name Nom	Location	Hectares	Identifier Number Numéro d'identification	Population
...	...	Dec. 31 31 déc. 1986	Dec. 31 31 déc. 1986
Atlantic	...	15,636	29,933.9	...	10,356
Quebec	...	38,962	74,881.0	...	22,896
Ontario	...	86,544	709,873.6	...	49,643
Manitoba	...	57,488	215,271.2	...	38,312
Saskatchewan	...	60,545	615,190.0	...	36,657
Alberta	...	48,706	656,571.6	...	32,195
British Columbia	...	66,604	332,852.3	...	37,503
Northwest Territories	...	9,095	13,562.1	...	173
Yukon	...	4,249	3,197.0	...	310
CANADA	...	387,829	2,651,332.7	...	228,045

INDIANS BANDS - YUKON REGION

BANDES INDIENNES - RÉGION DU YUKON

Indian and Northern Affairs Canada / Affaires indiennes et du Nord Canada

INDIAN BANDS — YUKON REGION / BANDES INDIENNES — RÉGION DU YUKON



Index printed on reverse side of map
Index imprimé au verso de la carte.

Band identifier number 123 / No d'identification de la bande
Location of reserve or settlement ● / Lieu de la réserve ou de l'établissement



490 Aishihik	493 Champagne	496 Old Crow	499 Teslin	502 Liard River
491 Carcross - Tagish	494 Dawson	497 Ross River	500 Kwanlin- Dun	503 Kluane
492 Little Salmon -	Carmacks	495 Na-Cho Ny'A'K-Dun (Mayo)	498 Selkirk	501 Taku River Tlingit (Atlin)